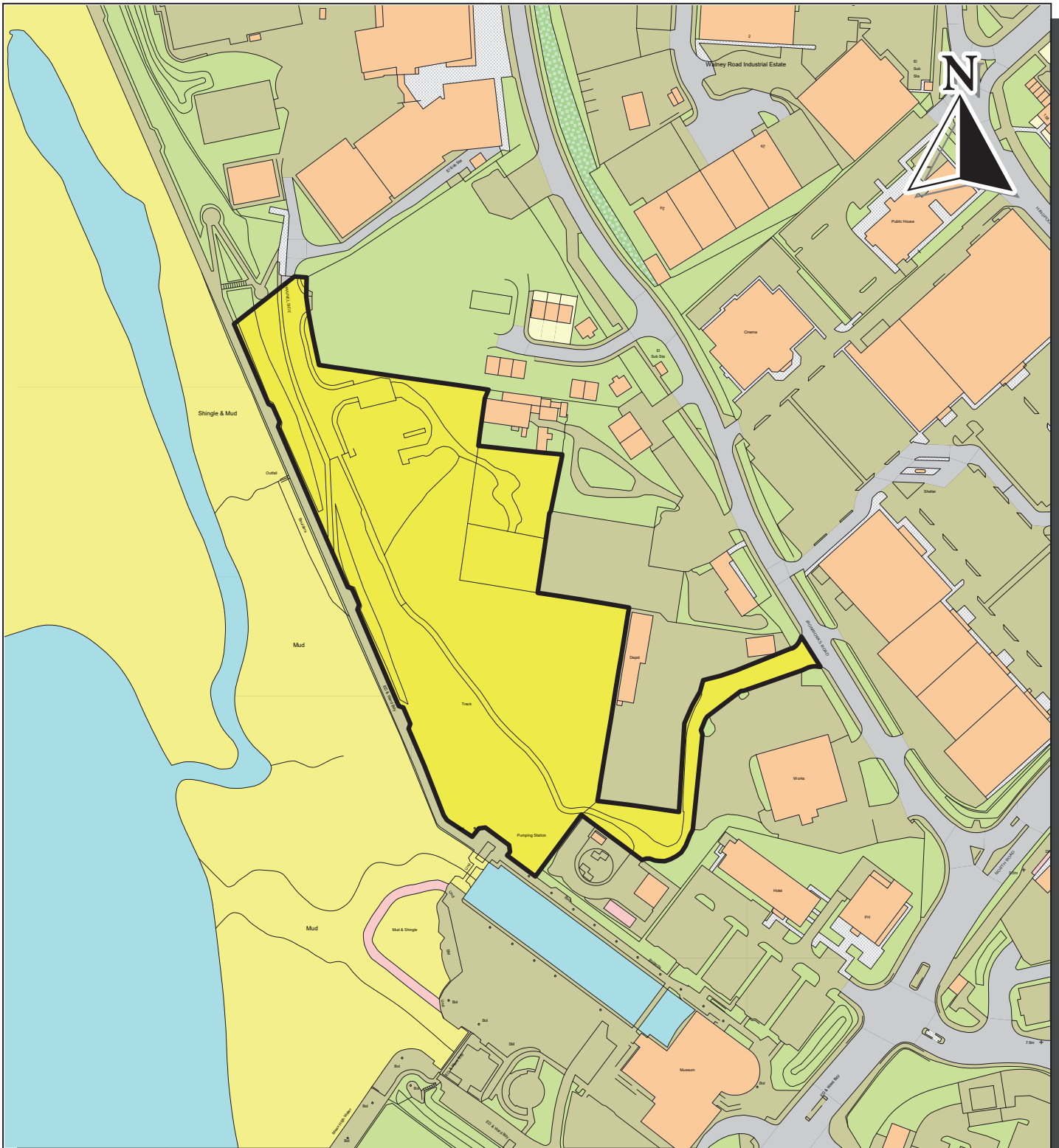


Appendix G – Opportunity Areas (Maps G1 – G4)

OPP1- Land at Channelside (South) Barrow



Barrow Borough Local Plan Publication Draft July 2016

Site Area : 2.30 hectares

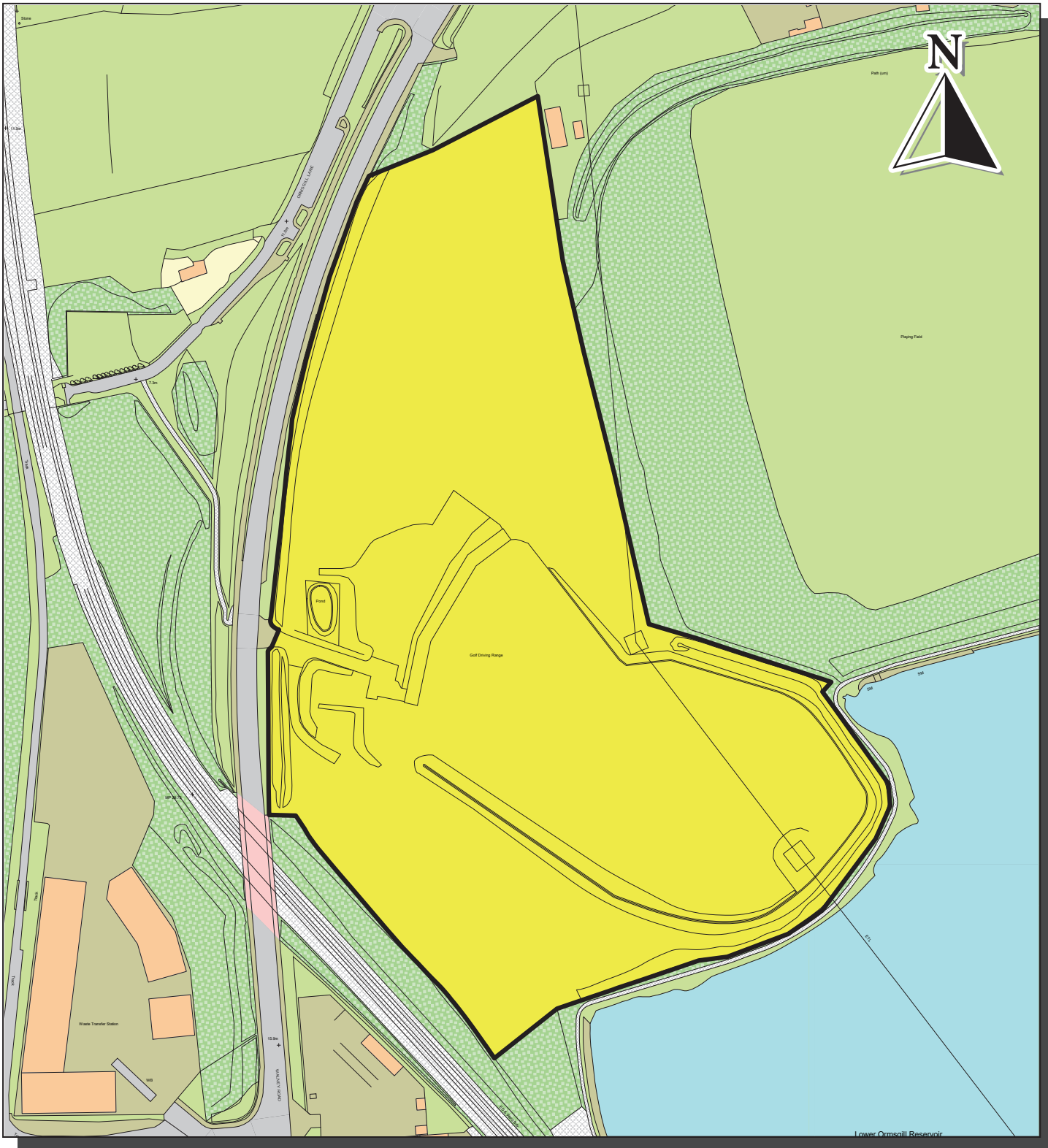
(c) Crown Copyright and database right 2016
Ordnance Survey LA100016831



Working together to support sustainable development within the Borough of Barrow-in-Furness

DEVELOPMENT SERVICES

OPP2 - Former Golf Driving Range Walney Road



Barrow Borough Local Plan Publication Draft July 2016

Site Area : 6.68 hectares

(c) Crown Copyright and database right 2016.
Ordnance Survey LA100016831

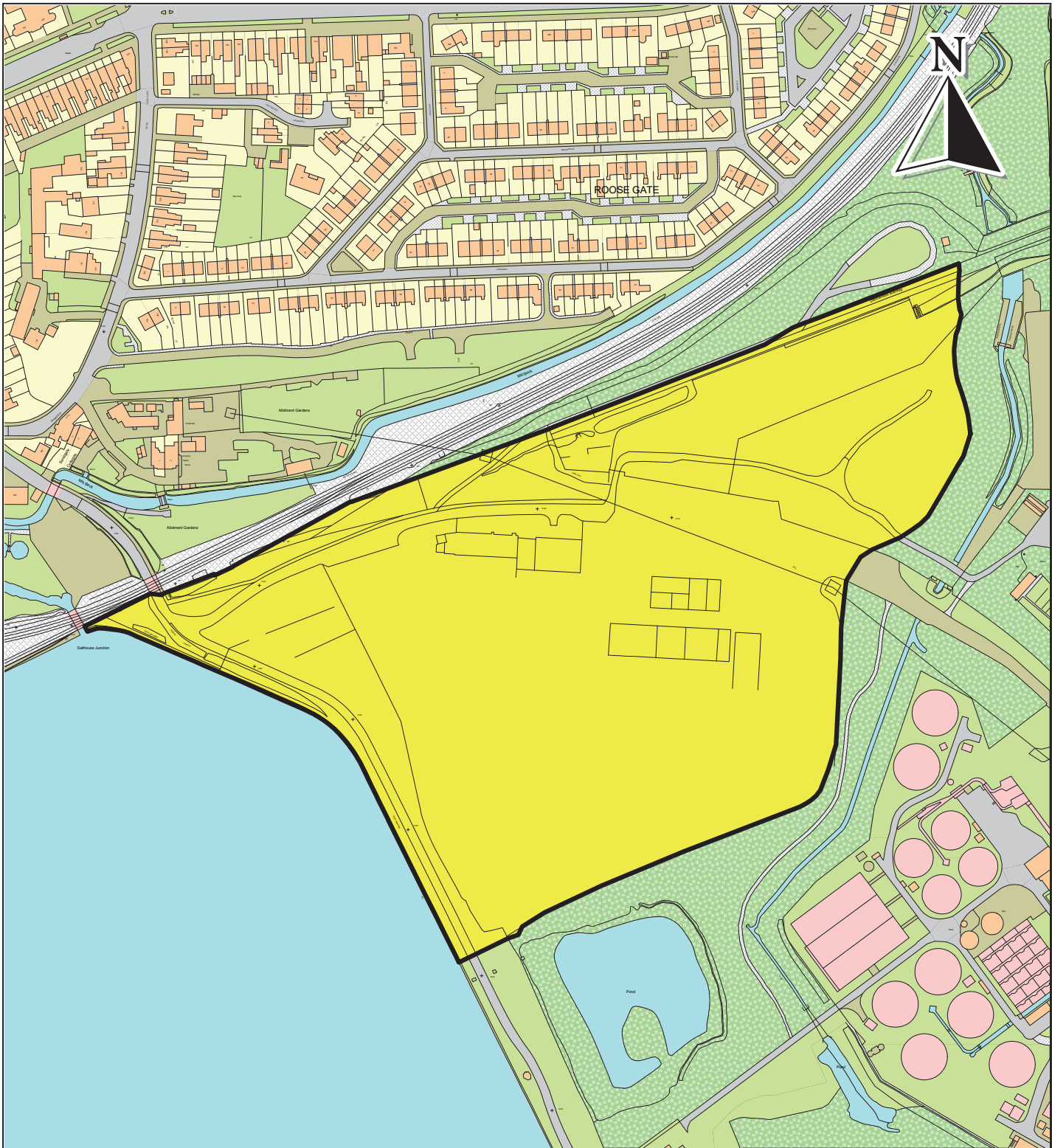


Working together to support sustainable development within the Borough of Barrow-in-Furness

DEVELOPMENT SERVICES

The block contains logos for 'place', 'LABC', 'BUILDING CONTROL', and 'RTPI'.

OPP3 - Salthouse Mills



Barrow Borough Local Plan Publication Draft July 2016

Site Area : 8.99 hectares

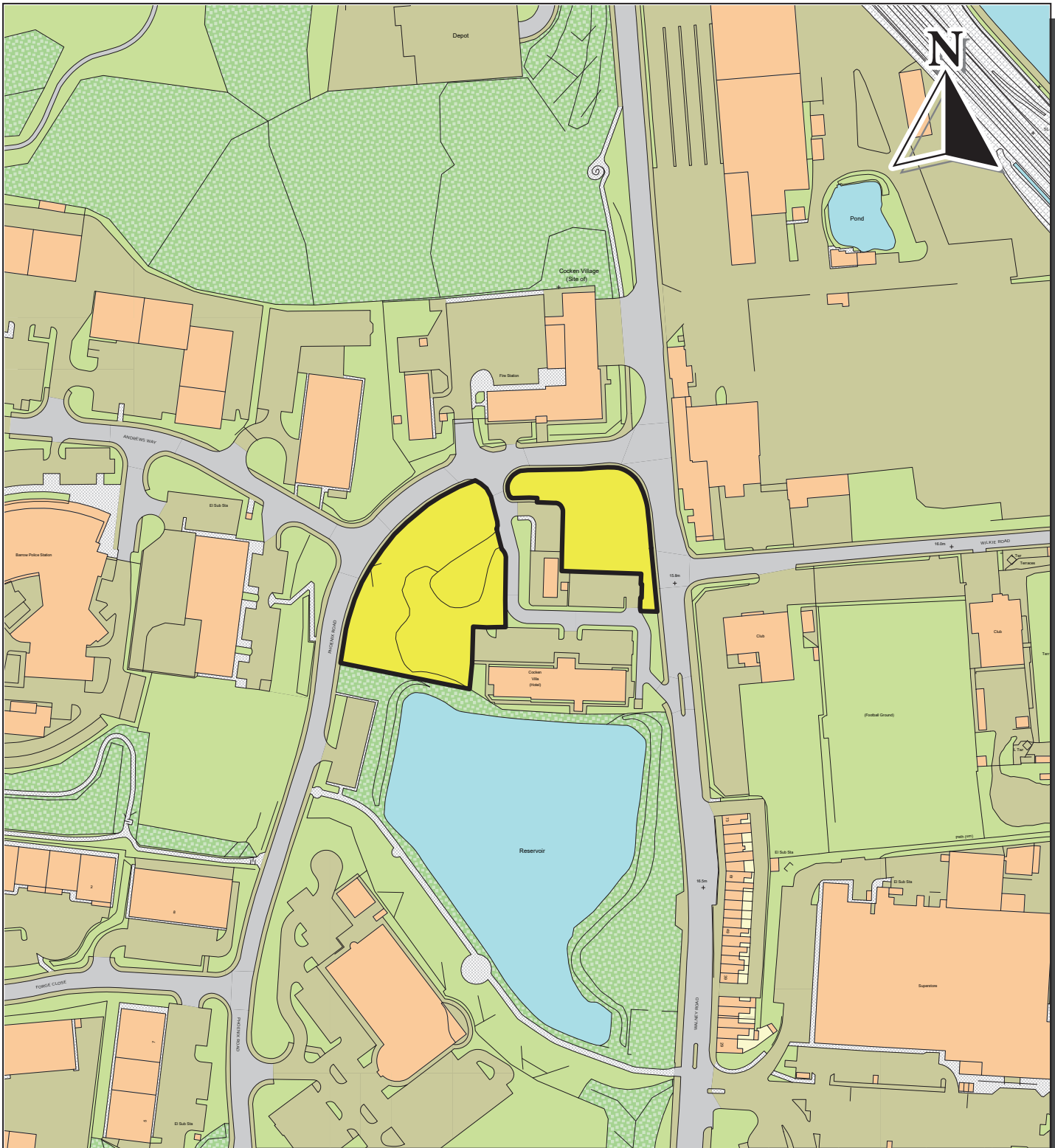
(c) Crown Copyright and database right 2016.
Ordnance Survey LA100016831



Working together to support sustainable development within the Borough of Barrow-in-Furness



OPP4 - Phoenix Road (By Travelodge)



Barrow Borough Local Plan Publication Draft July 2016

Site Area : 0.68 hectares

(c) Crown Copyright and database right 2016.
Ordnance Survey LA100016831

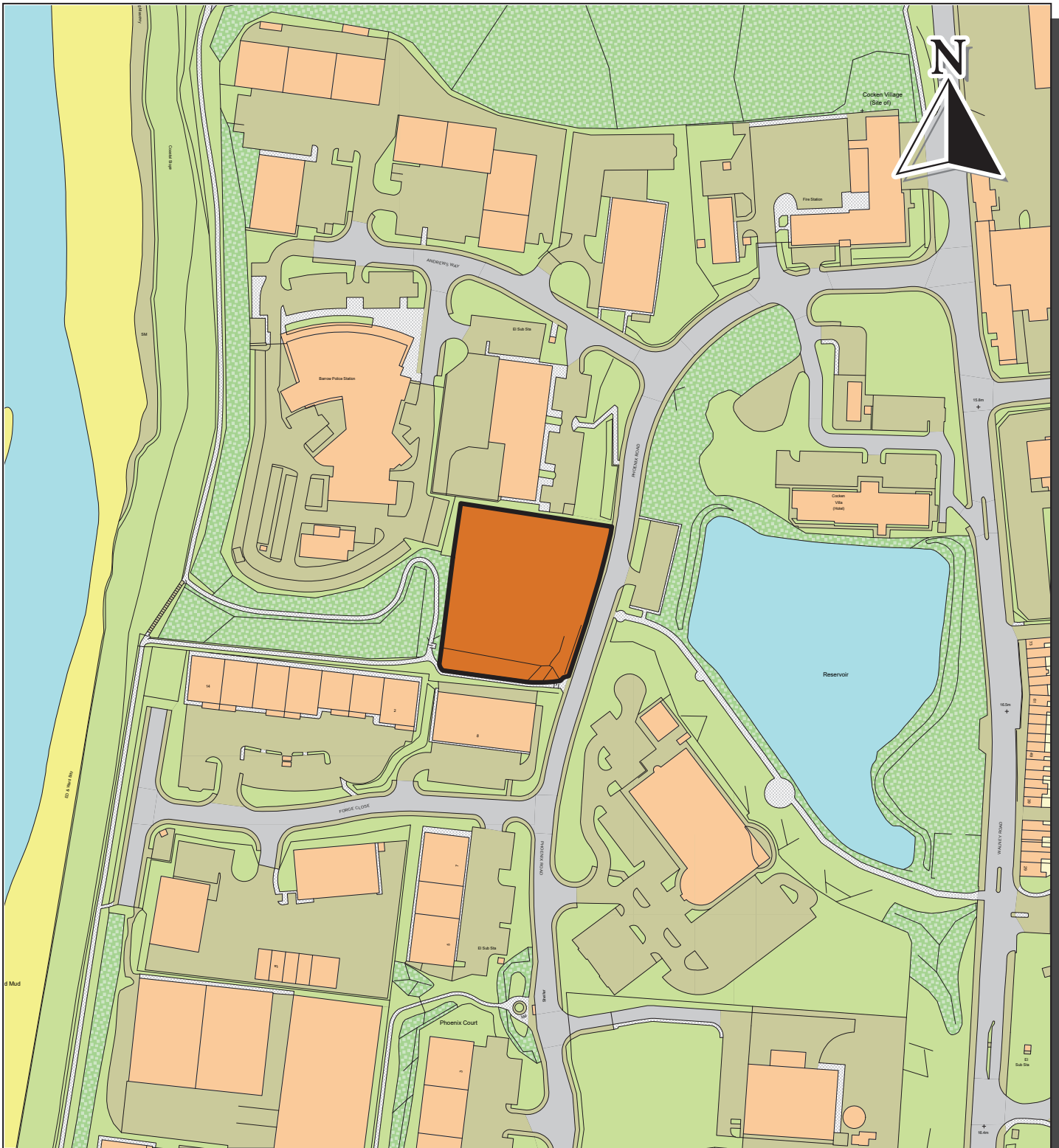


Working together to support sustainable development within the Borough of Barrow-in-Furness



Appendix H – Employment Sites (Maps H1 – H10)

EMR01 - Phoenix Road (adjacent Police HQ)



Barrow Borough Local Plan Publication Draft July 2016

Site Area : 0.48 hectares

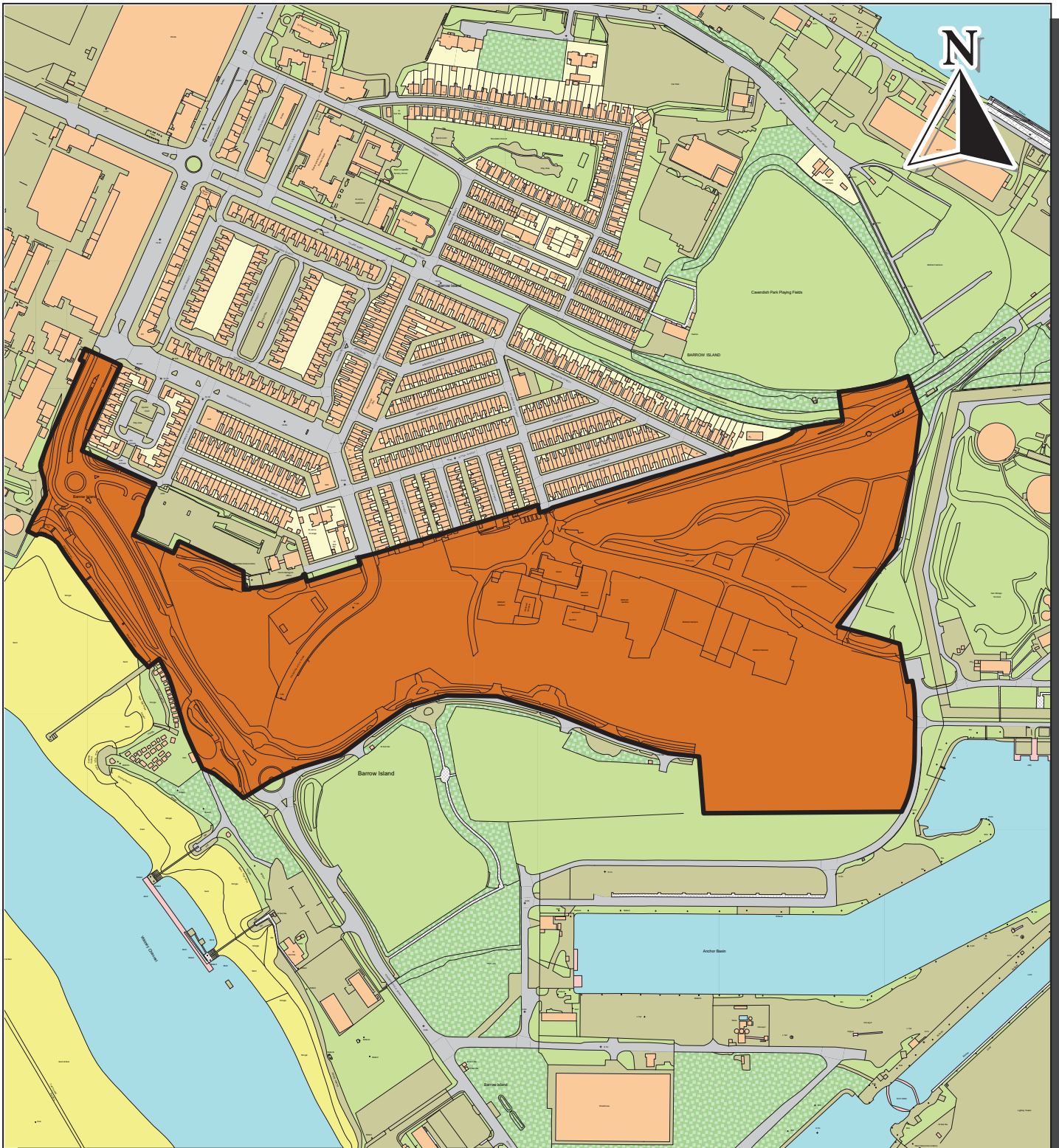
(c) Crown Copyright and database right 2016.
Ordnance Survey LA100016831



Working together to support sustainable development within the Borough of Barrow-in-Furness



EMR03 - Land at Ramsden Dock Barrow



Barrow Borough Local Plan Publication Draft July 2016

Site Area : 18.42 hectares

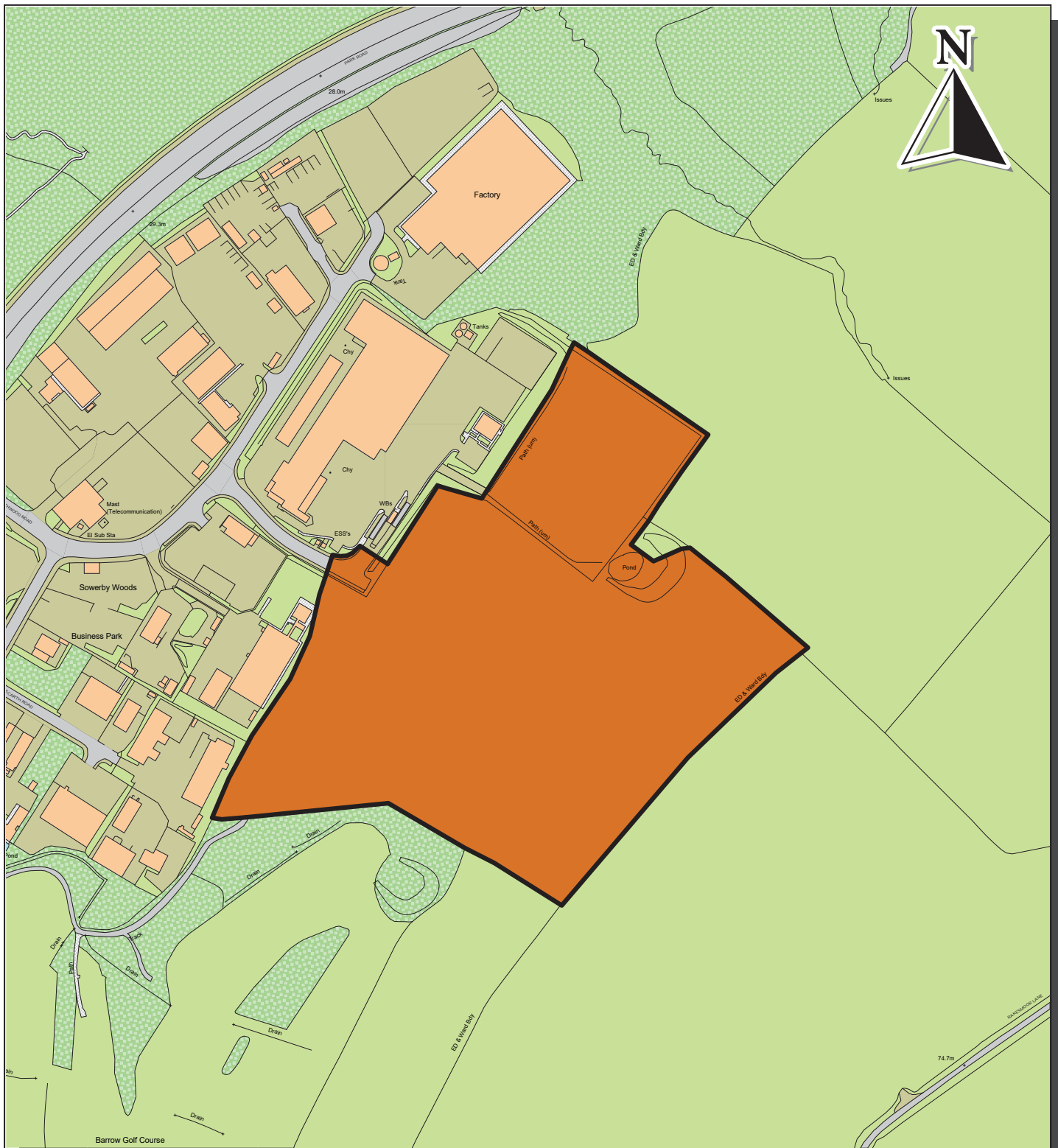
(c) Crown Copyright and database right 2016.
Ordnance Survey LA100016831



Working together to support sustainable development within the Borough of Barrow-in-Furness

DEVELOPMENT SERVICES

EMR05 - Land East of Sowerby Woods



Barrow Borough Local Plan Publication Draft July 2016

Site Area : 7.03 hectares

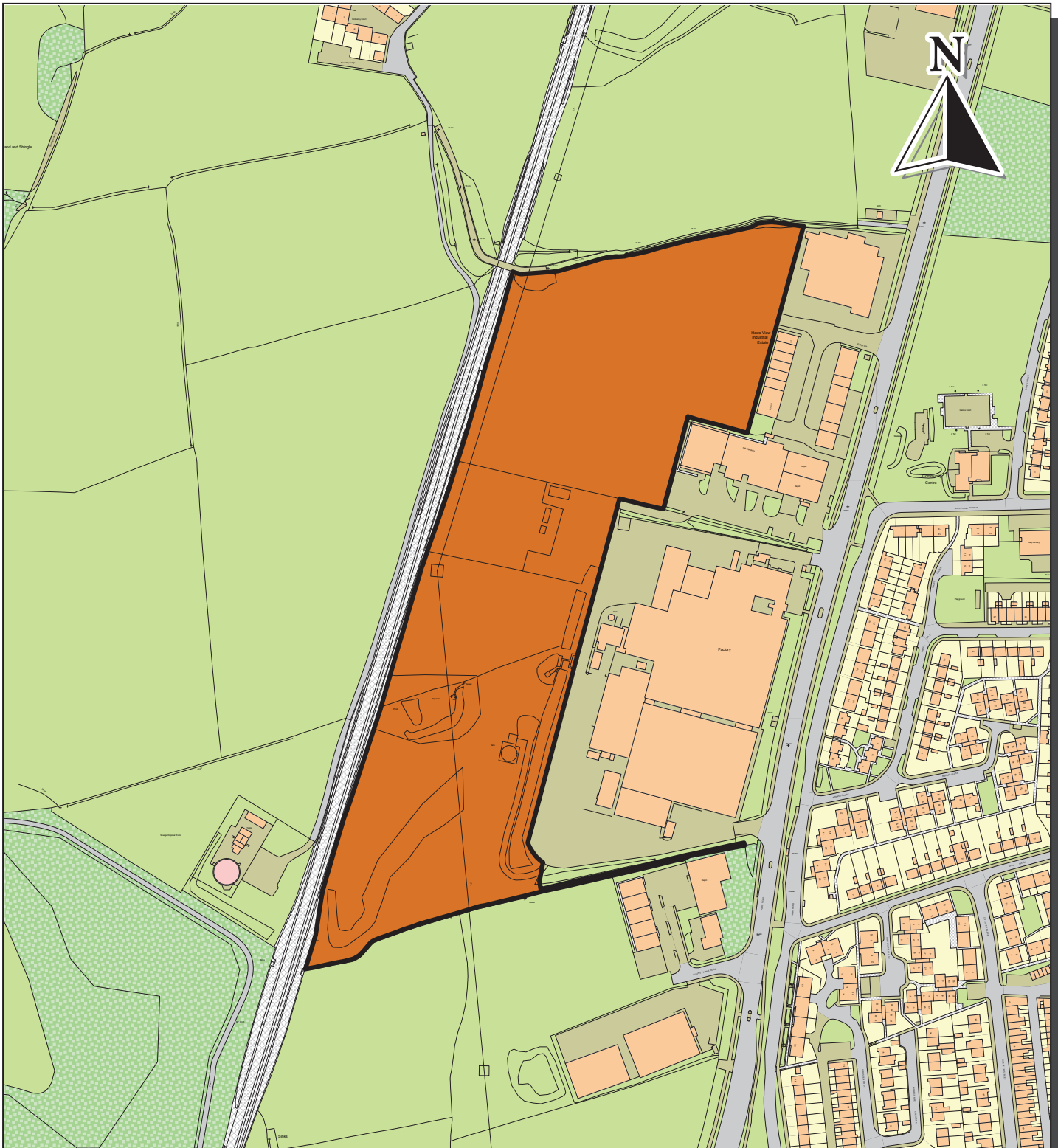
(c) Crown Copyright and database right 2016.
Ordnance Survey LA100016831



Working together to support sustainable development within the Borough of Barrow-in-Furness



EMR06 - Land West of Robert McBride Park Road



Barrow Borough Local Plan Publication Draft July 2016

Site Area : 6.41 hectares

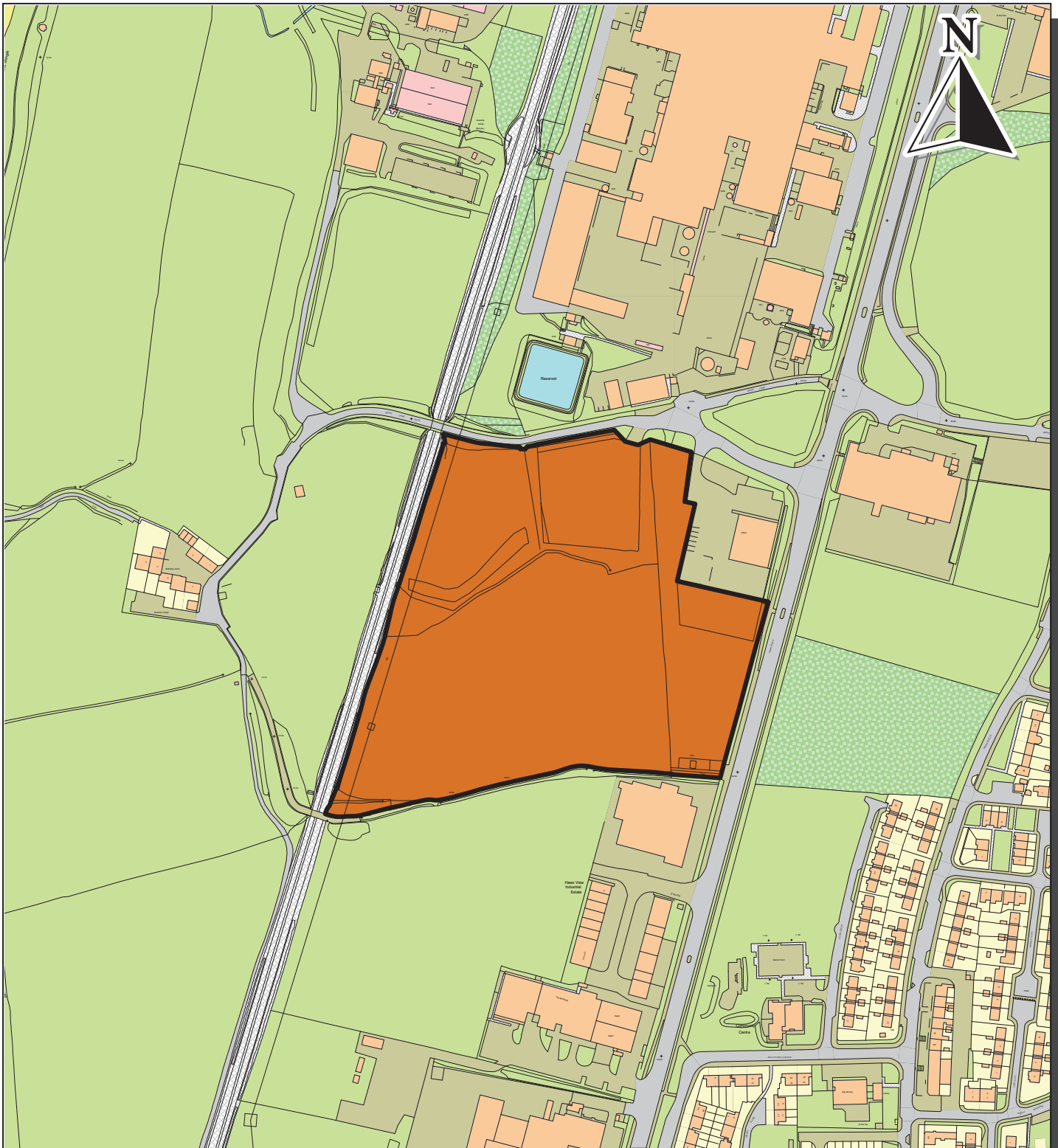
(c) Crown Copyright and database right 2016.
Ordnance Survey LA100016831



Working together to support sustainable development within the Borough of Barrow-in-Furness



EMR07 - Land South of Kimberley Clark Park Road



Barrow Borough Local Plan Publication Draft July 2016

Site Area : 4.94 hectares

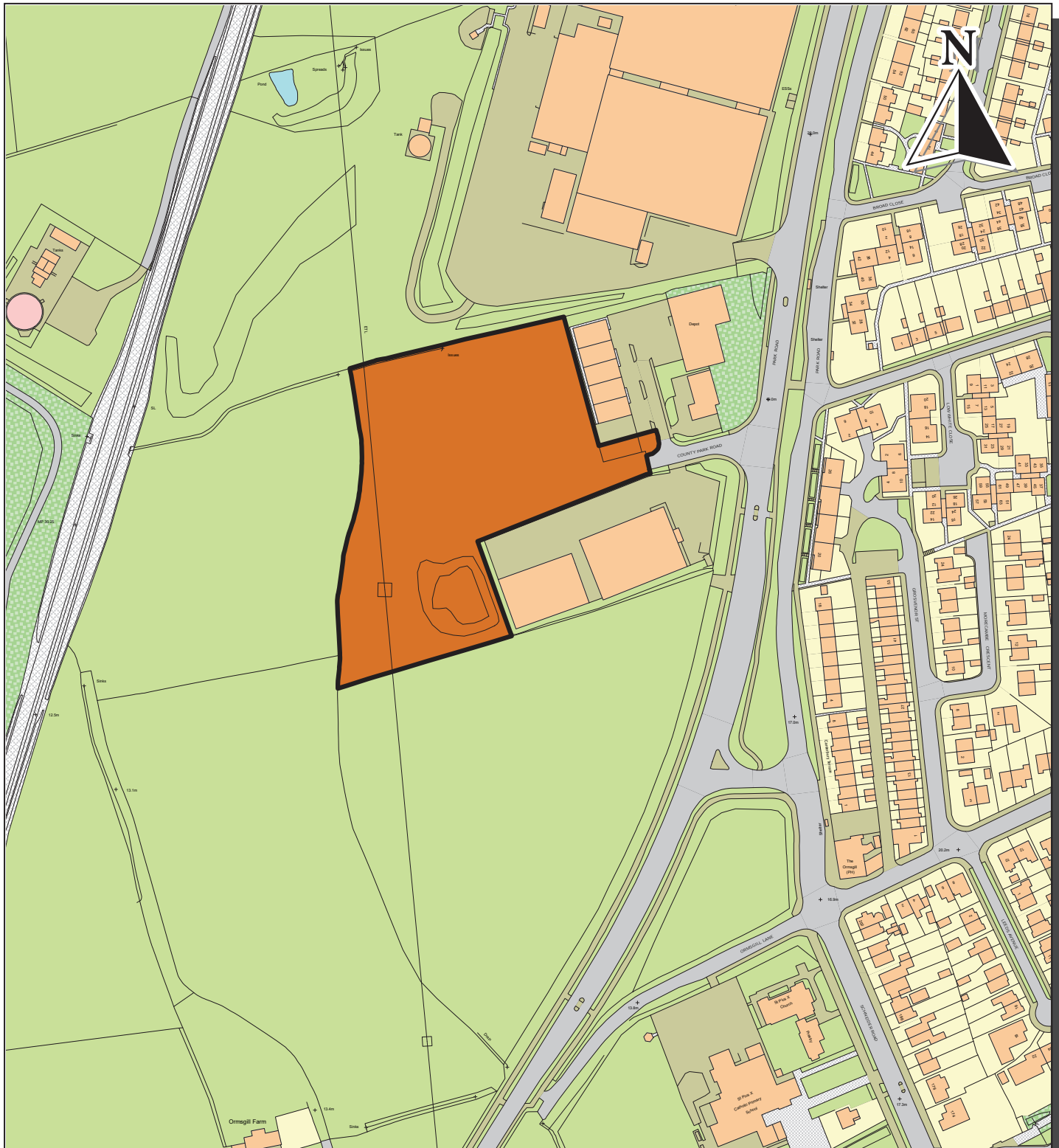
(c) Crown Copyright and database right 2016.
Ordnance Survey LA100016831



Working together to support sustainable development within the Borough of Barrow-in-Furness



EMR08 - Land West of County Park Industrial Est



Barrow Borough Local Plan Publication Draft July 2016

Site Area : 1.46 hectares

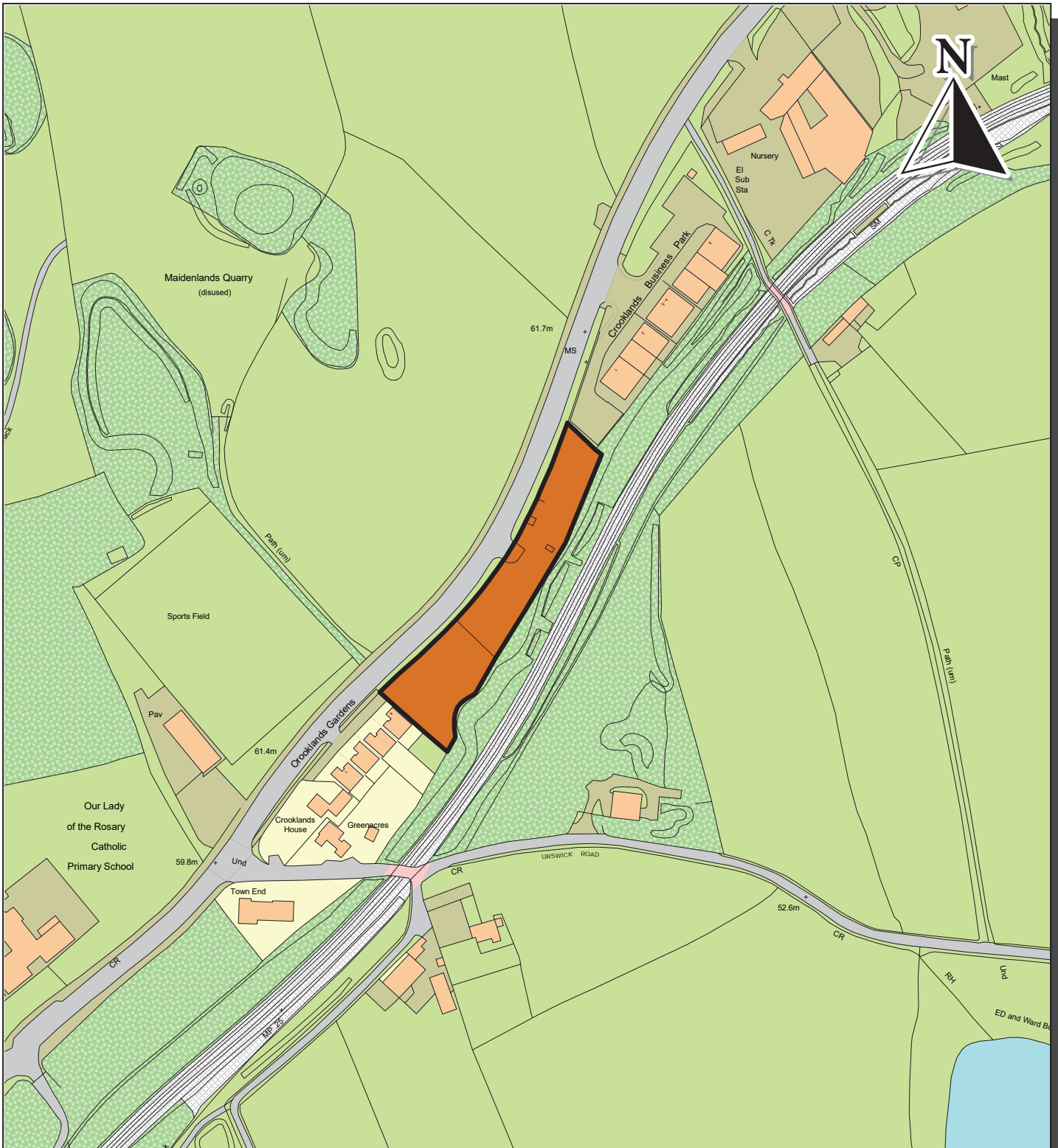
(c) Crown Copyright and database right 2016.
Ordnance Survey LA100016831



Working together to support sustainable development within the Borough of Barrow-in-Furness



EMR11 - Ulverston Rd Dalton



Barrow Borough Local Plan Publication Draft July 2016

Site Area : 0.39 hectares

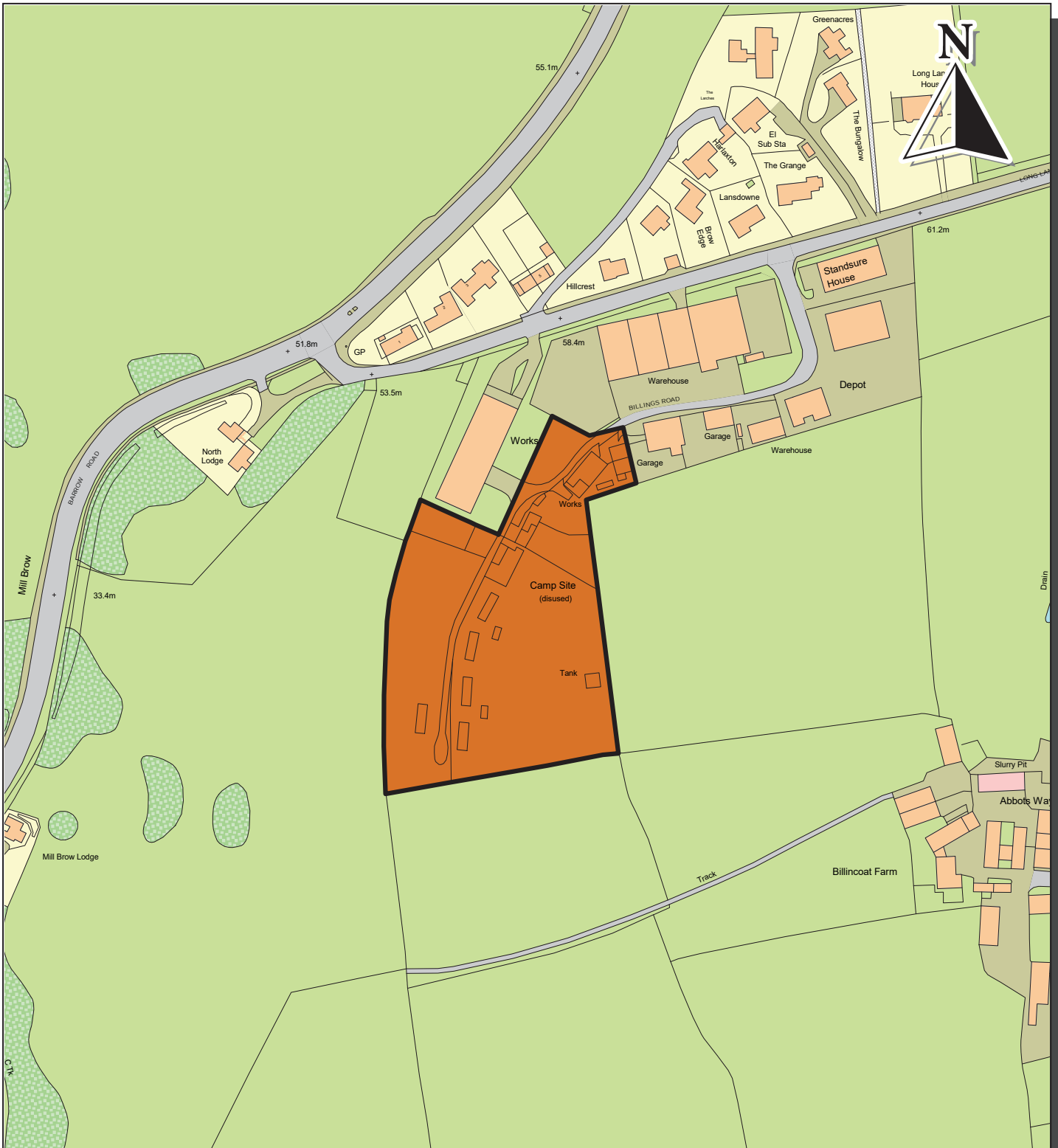
(c) Crown Copyright and database right 2016.
Ordnance Survey LA100016831



Working together to support sustainable development within the Borough of Barrow-in-Furness



EMR12 - Land at Billings Road Dalton



Barrow Borough Local Plan Publication Draft July 2016

Site Area : 1.40 hectares

(c) Crown Copyright and database right 2016.
Ordnance Survey LA100016831




Working together to support sustainable development within the Borough of Barrow-in-Furness



EMR13 - Former Training Centre North Scale





BOROUGH OF BARROW IN FURNESS
www.barrowbc.gov.uk





Barrow Borough Local Plan Publication Draft July 2016

Site Area : 0.50 hectares

(c) Crown Copyright and database right 2016.
Ordnance Survey LA100016831

Working together to support sustainable development within the Borough of Barrow-in-Furness

DEVELOPMENT SERVICES

EMR15 - Land Opposite Phoenix Court Barrow



Barrow Borough Local Plan Publication Draft July 2016

Site Area : 0.46 hectares

(c) Crown Copyright and database right 2016.
Ordnance Survey LA100016831

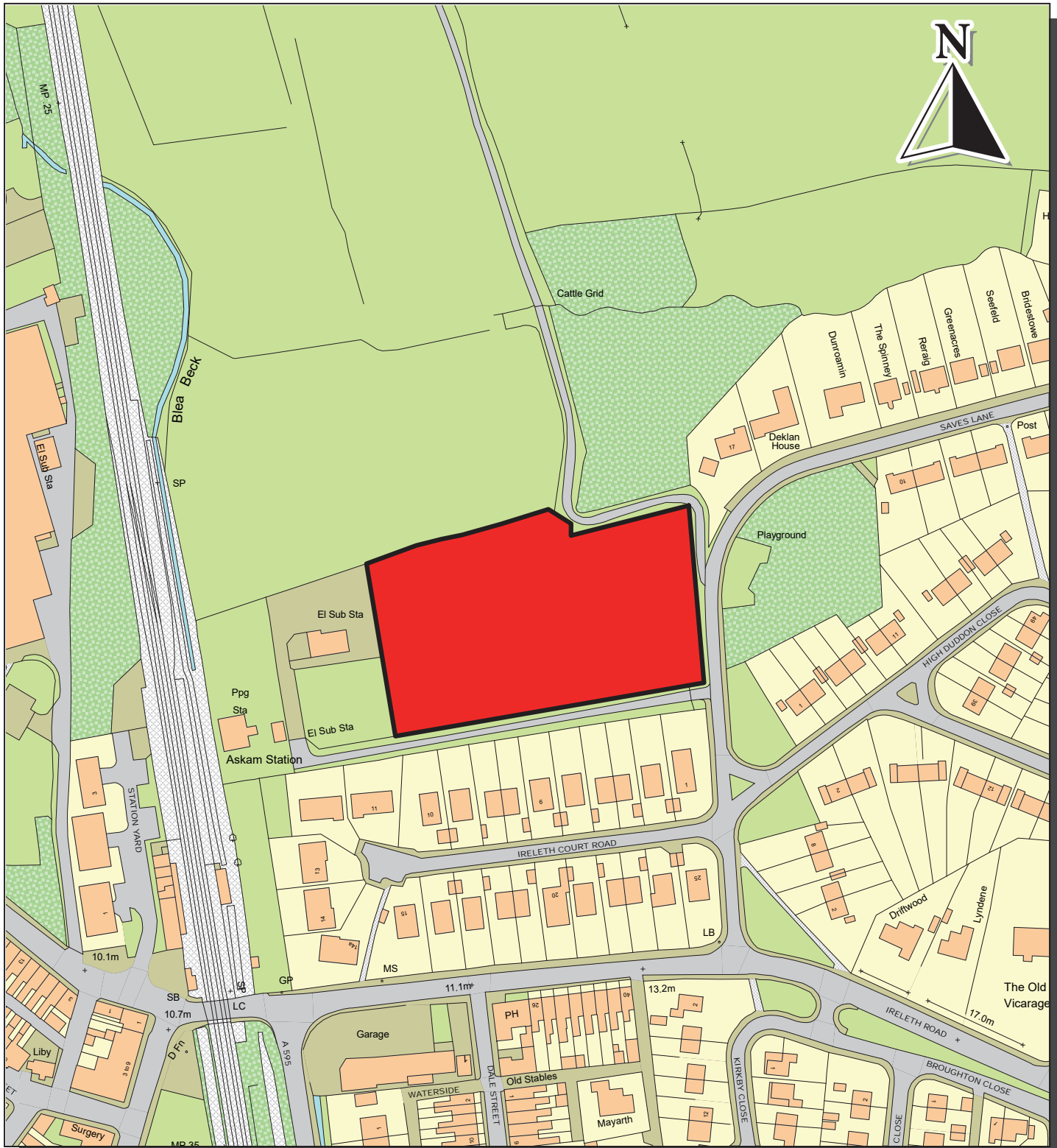


Working together to support sustainable development within the Borough of Barrow-in-Furness



Appendix I – Housing Sites (Maps I1 – I38)

REC01 - Land West of Saves Lane Askam



Barrow Borough Local Plan Publication Draft July 2016

Site Area : 0.83 hectares

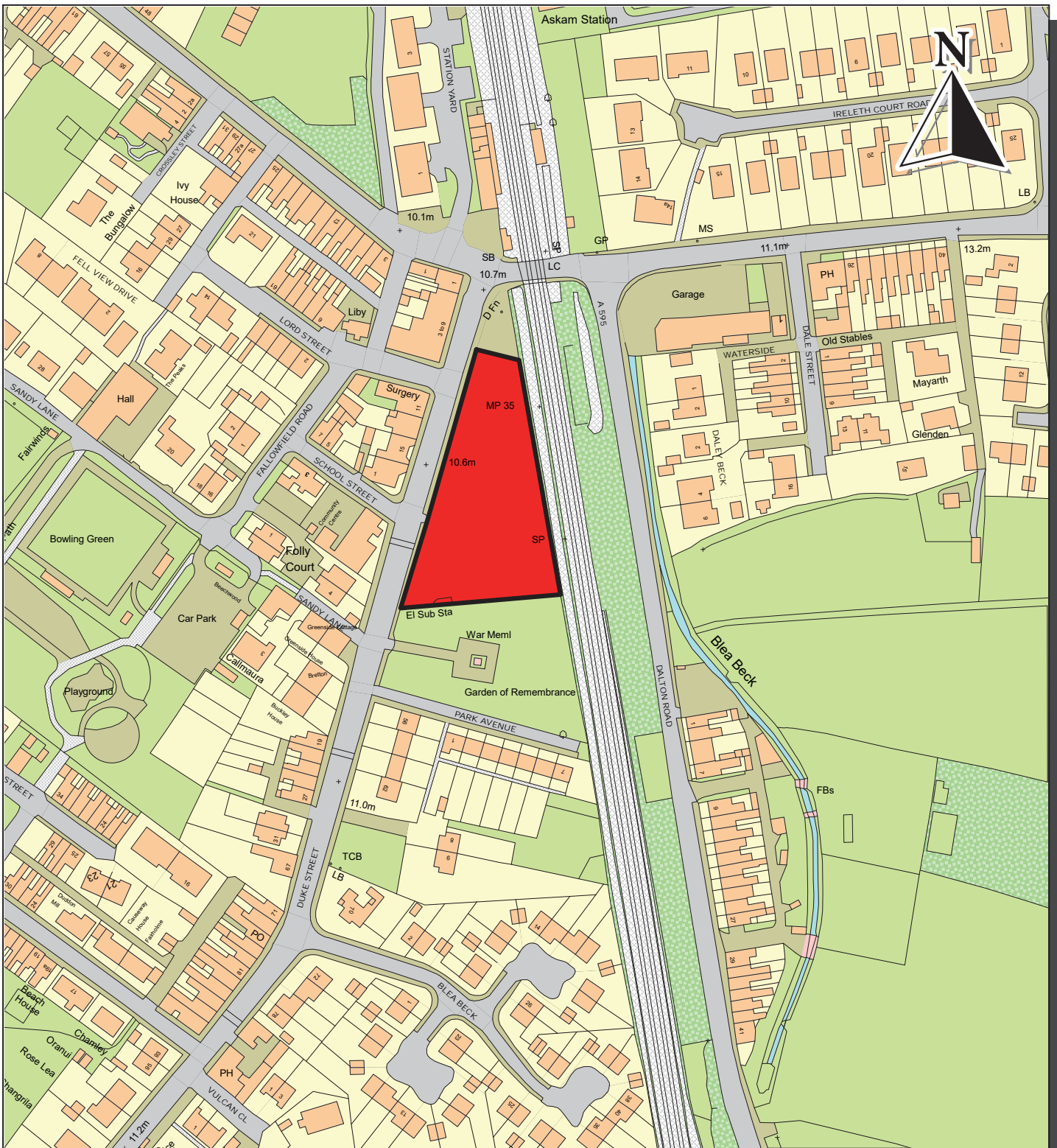
(c) Crown Copyright and database right 2016.
Ordnance Survey LA100016831



Working together to support sustainable development within the Borough of Barrow-in-Furness



REC02 - Duke Street Askam



Barrow Borough Local Plan Publication Draft July 2016

Site Area : 0.35 hectares

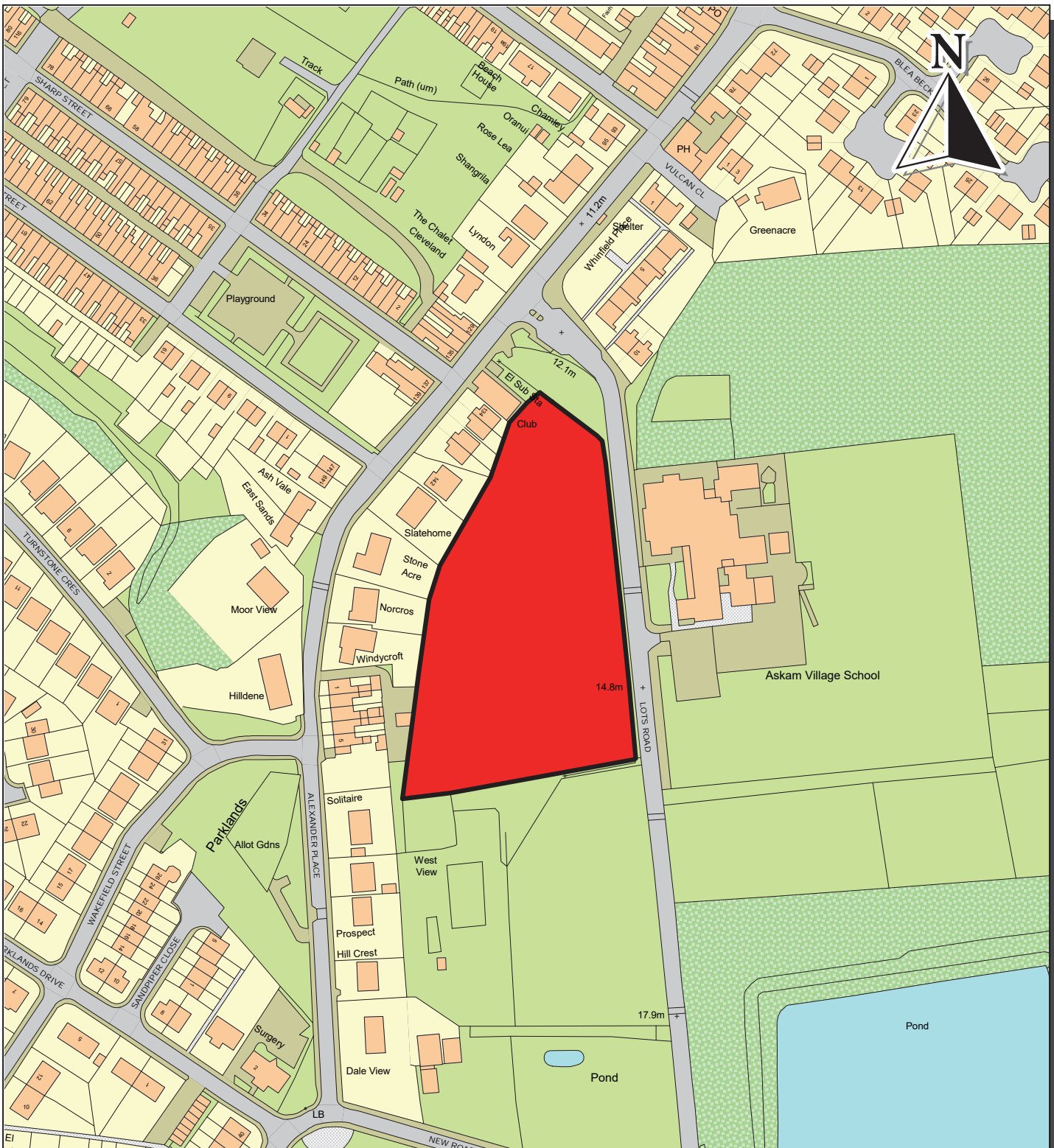
(c) Crown Copyright and database right 2016.
Ordnance Survey LA100016831



Working together to support sustainable development within the Borough of Barrow-in-Furness



REC03 - Land at junction of Lots Road and Duke Street



Barrow Borough Local Plan Publication Draft July 2016

Site Area : 0.92 hectares

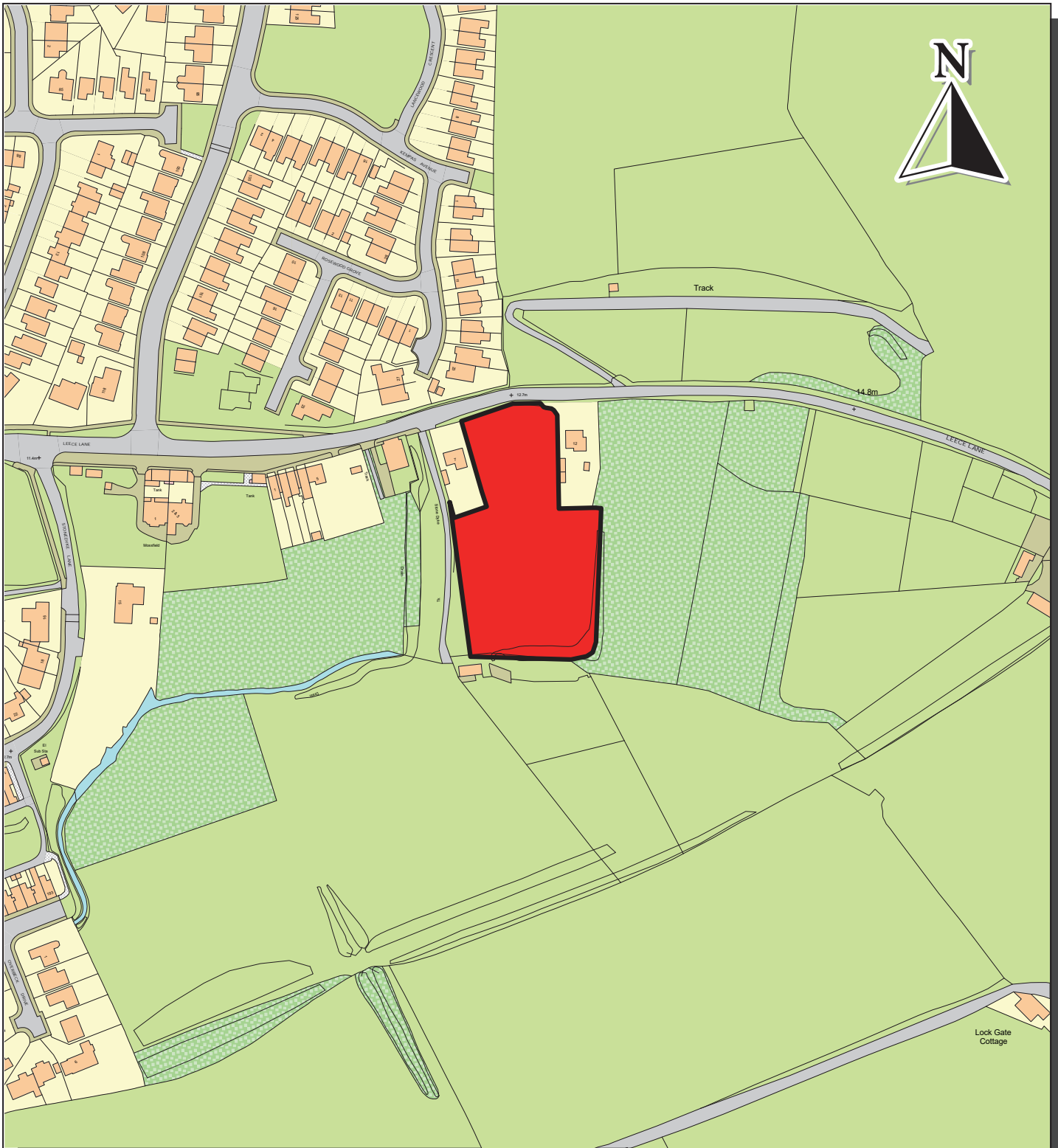
(c) Crown Copyright and database right 2016.
Ordnance Survey LA100016831



Working together to support sustainable development within the Borough of Barrow-in-Furness



REC05 - Land South of Leece Lane Barrow



Barrow Borough Local Plan Publication Draft July 2016

Site Area : 0.64 hectares

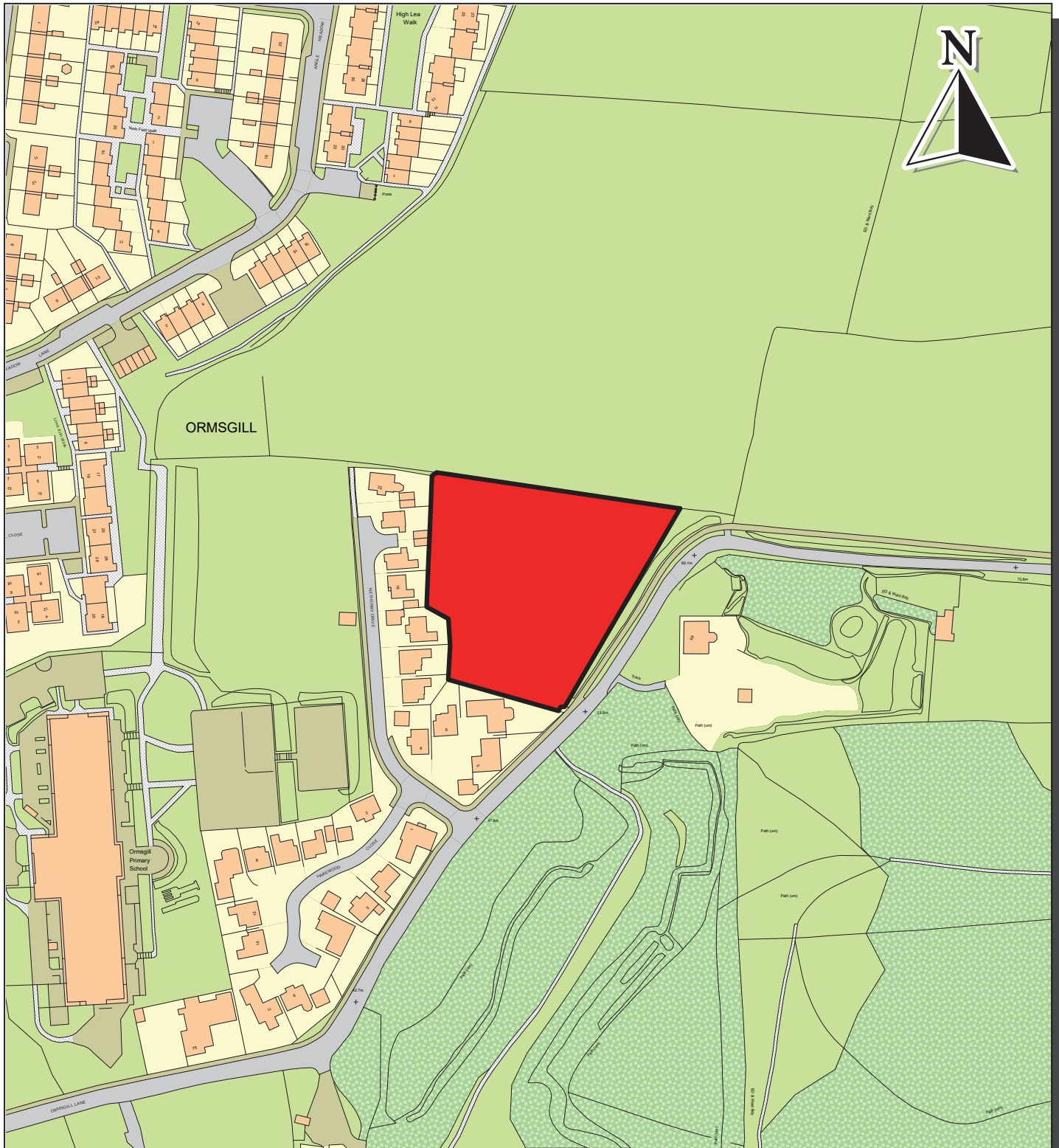
(c) Crown Copyright and database right 2016.
Ordnance Survey LA100016831



Working together to support sustainable development within the Borough of Barrow-in-Furness



REC09 - Field between Netherby Drive/Ormsgill Lane



Barrow Borough Local Plan Publication Draft July 2016

Site Area : 0.57 hectares

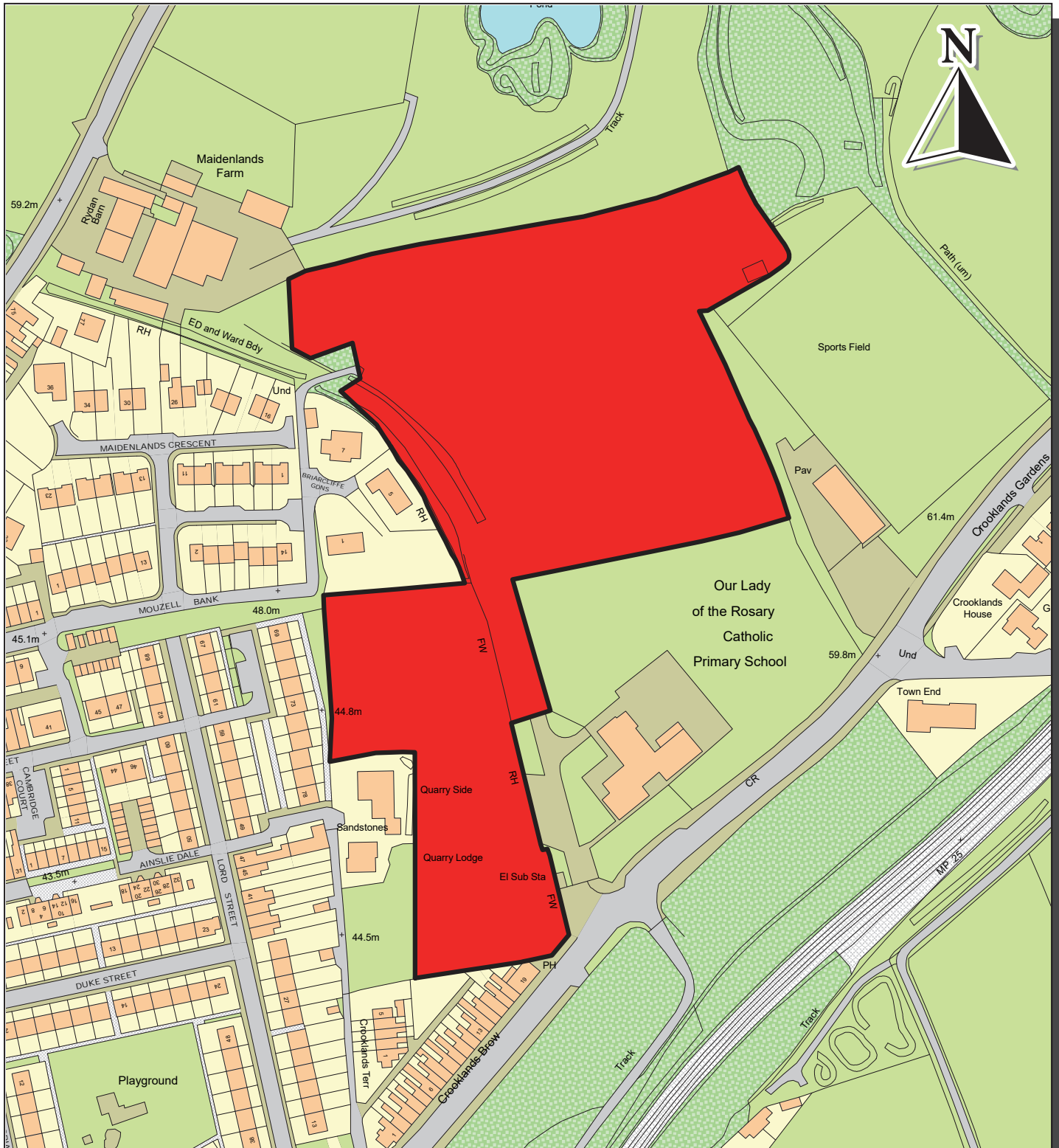
(c) Crown Copyright and database right 2016.
Ordnance Survey LA100016831



Working together to support sustainable development within the Borough of Barrow-in-Furness



REC10 - Land to West of Crooklands Brow Dalton



Barrow Borough Local Plan Publication Draft July 2016

Site Area : 2.77 hectares

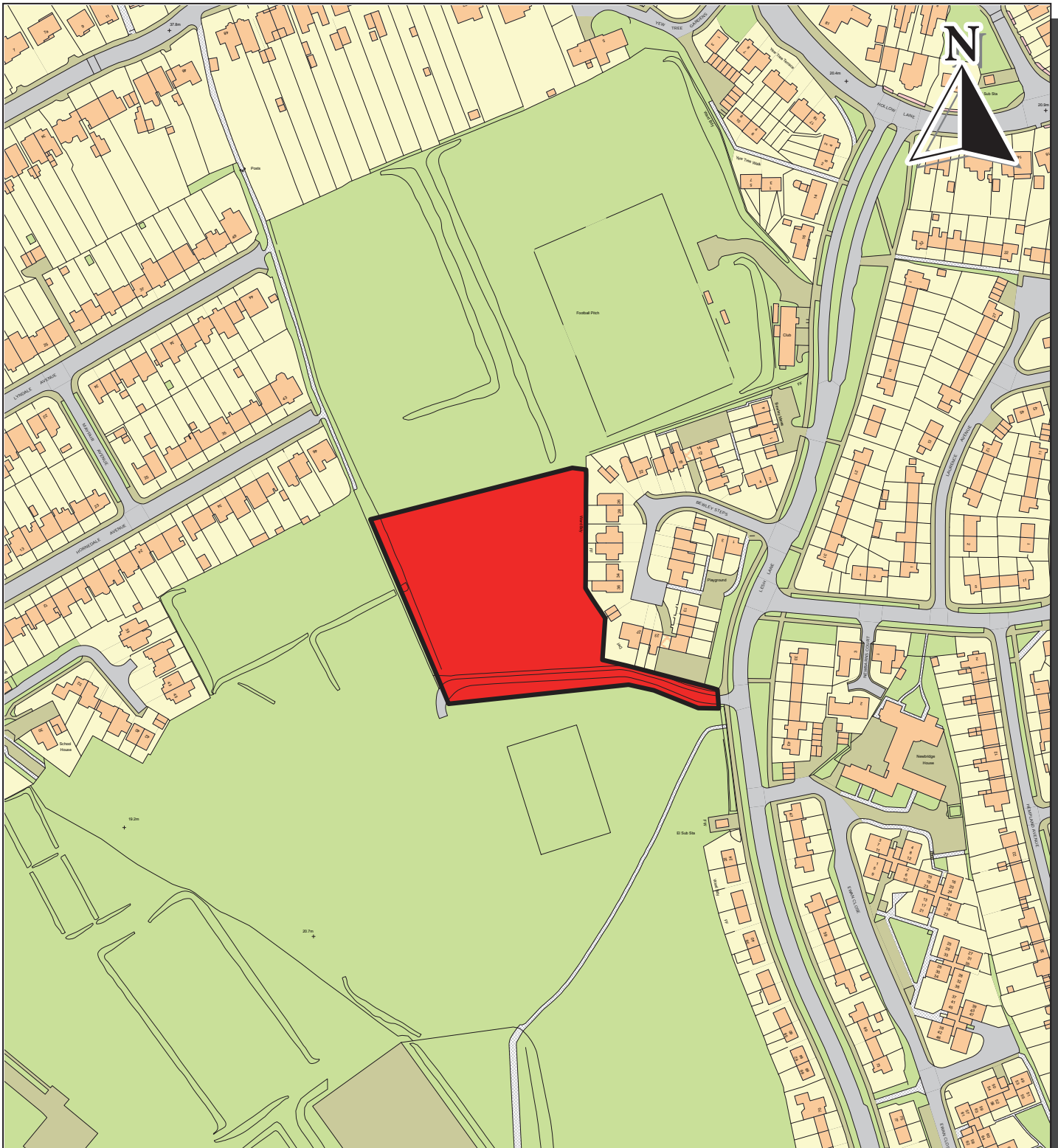
(c) Crown Copyright and database right 2016.
Ordnance Survey LA100016831



Working together to support sustainable development within the Borough of Barrow-in-Furness



REC18 - Field to East of Park View Barrow



Barrow Borough Local Plan Publication Draft July 2016

Site Area : 0.92 hectares

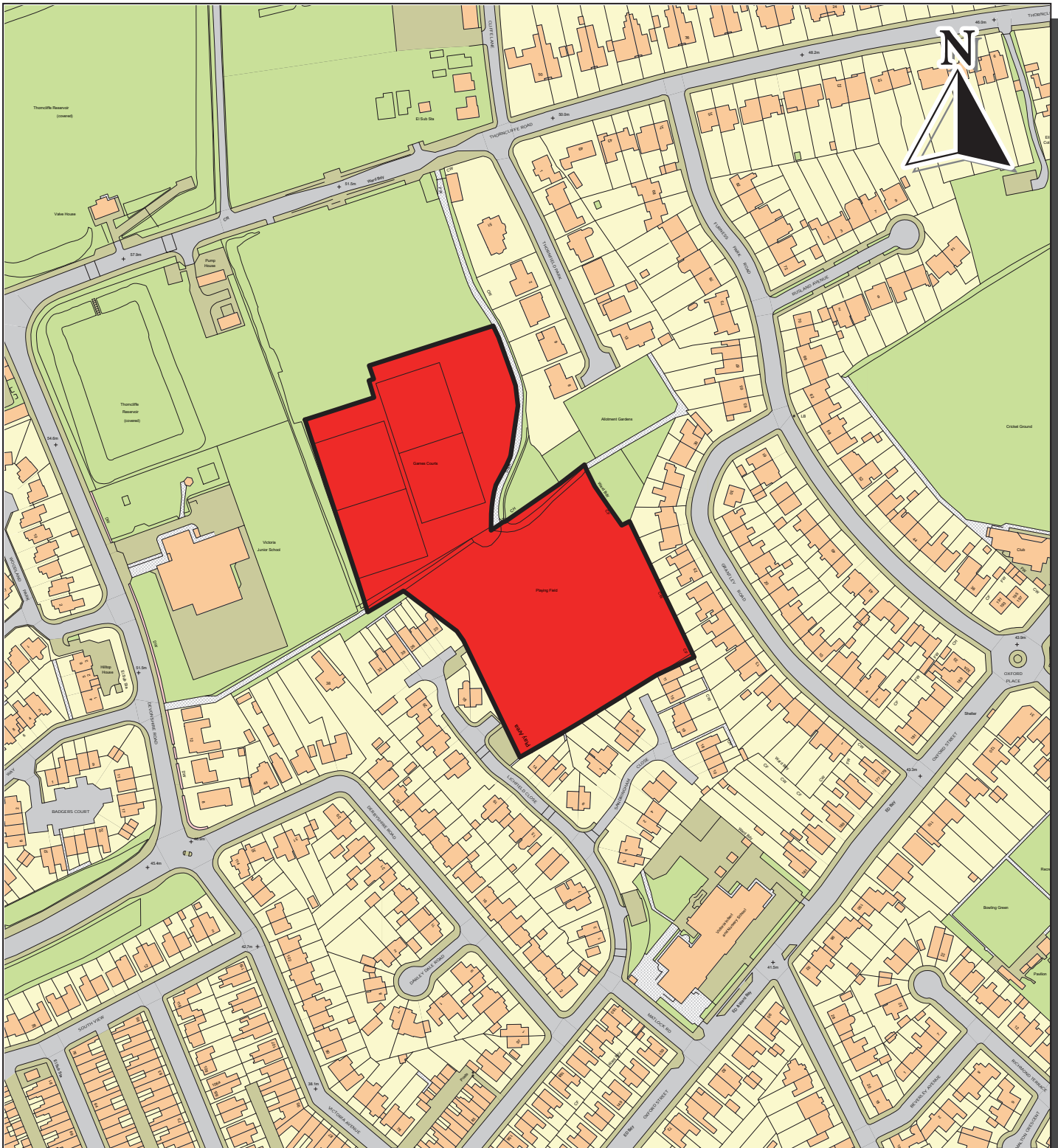
(c) Crown Copyright and database right 2016.
Ordnance Survey LA100016831



Working together to support sustainable development within the Borough of Barrow-in-Furness



REC19b - Thorncliffe South (former tennis courts)



Barrow Borough Local Plan Publication Draft July 2016

Site Area : 1.79 hectares

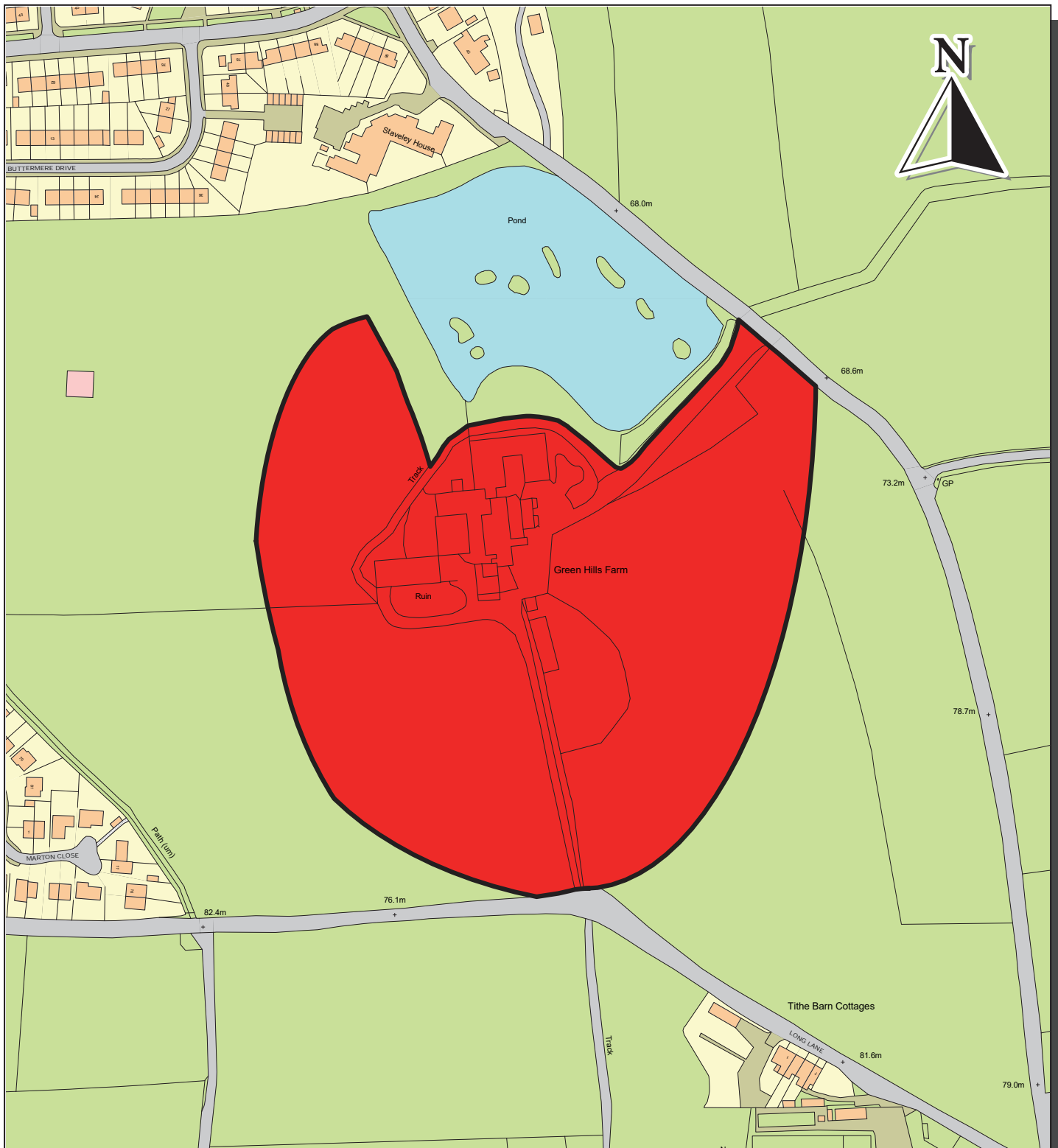
(c) Crown Copyright and database right 2016.
Ordnance Survey LA100016831



Working together to support sustainable development within the Borough of Barrow-in-Furness



REC25a - Land at Greenhills Dalton



Barrow Borough Local Plan Publication Draft July 2016

Site Area : 5.09 hectares

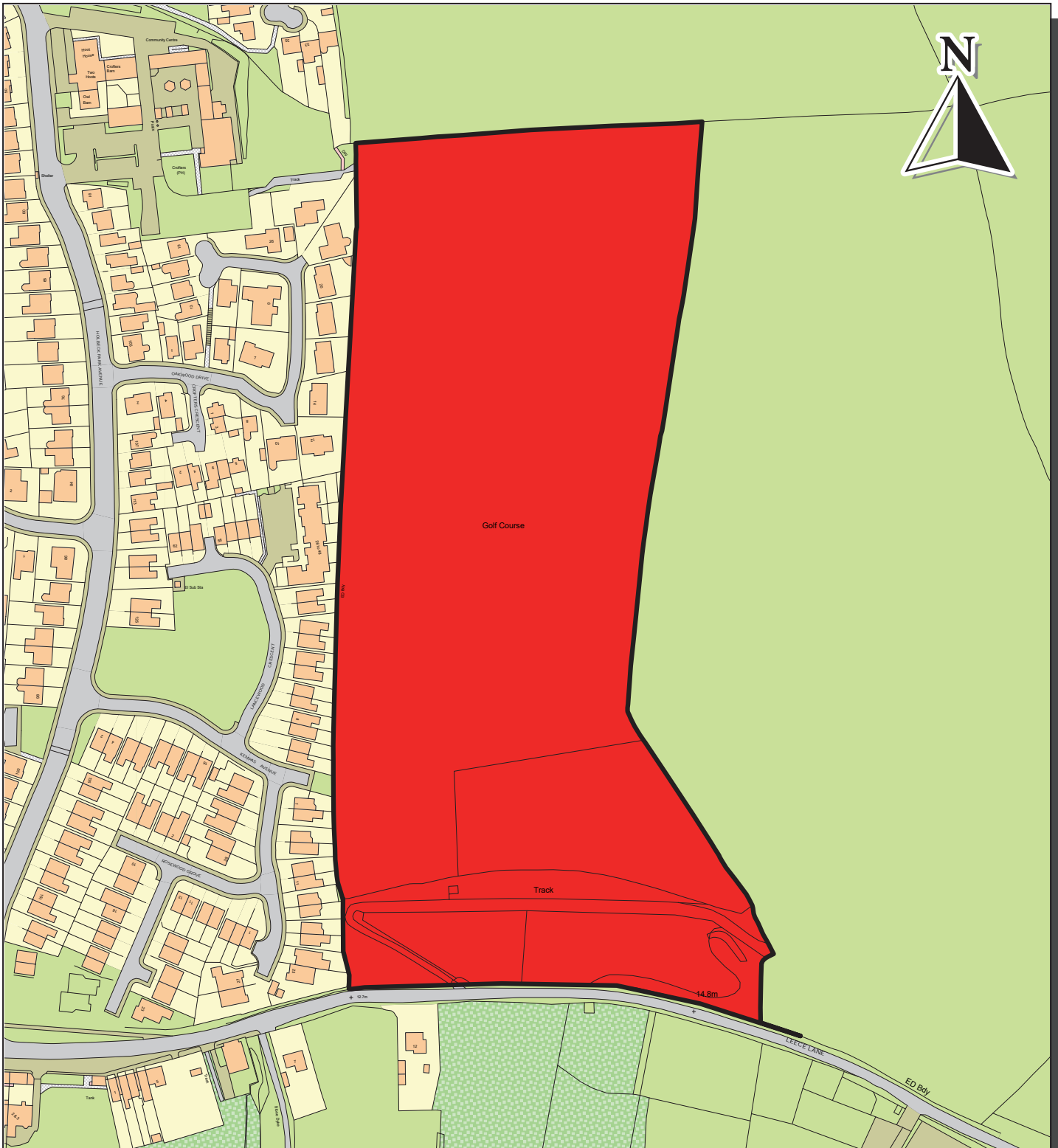
(c) Crown Copyright and database right 2016.
Ordnance Survey LA100016831



Working together to support sustainable development within the Borough of Barrow-in-Furness

DEVELOPMENT SERVICES

REC26 - Land East of Holbeck



Barrow Borough Local Plan Publication Draft July 2016

Site Area : 6.43 hectares

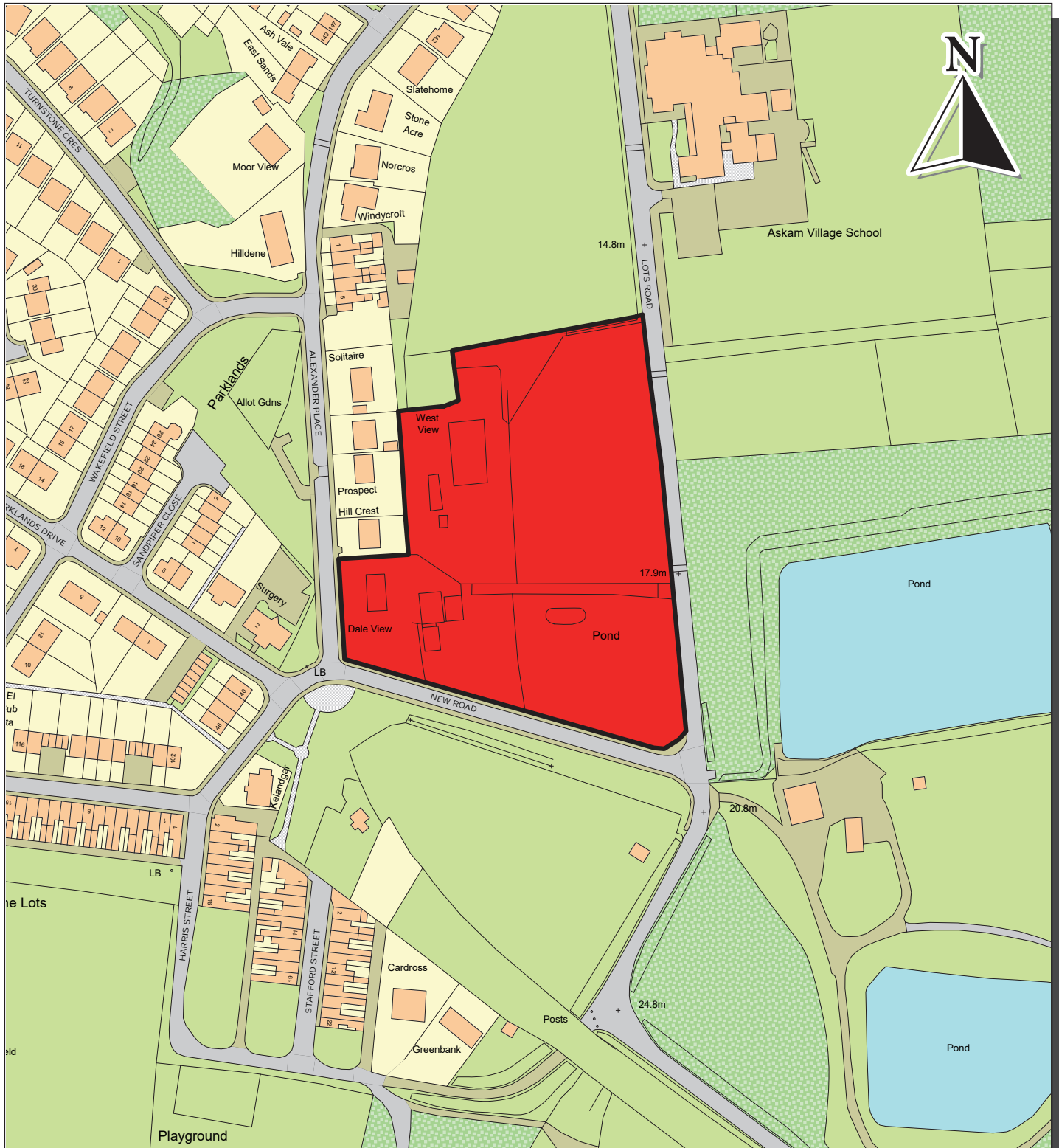
(c) Crown Copyright and database right 2016.
Ordnance Survey LA100016831



Working together to support sustainable development within the Borough of Barrow-in-Furness



REC31 - Land North of New Road Askam



Barrow Borough Local Plan Publication Draft July 2016

Site Area : 1.47 hectares

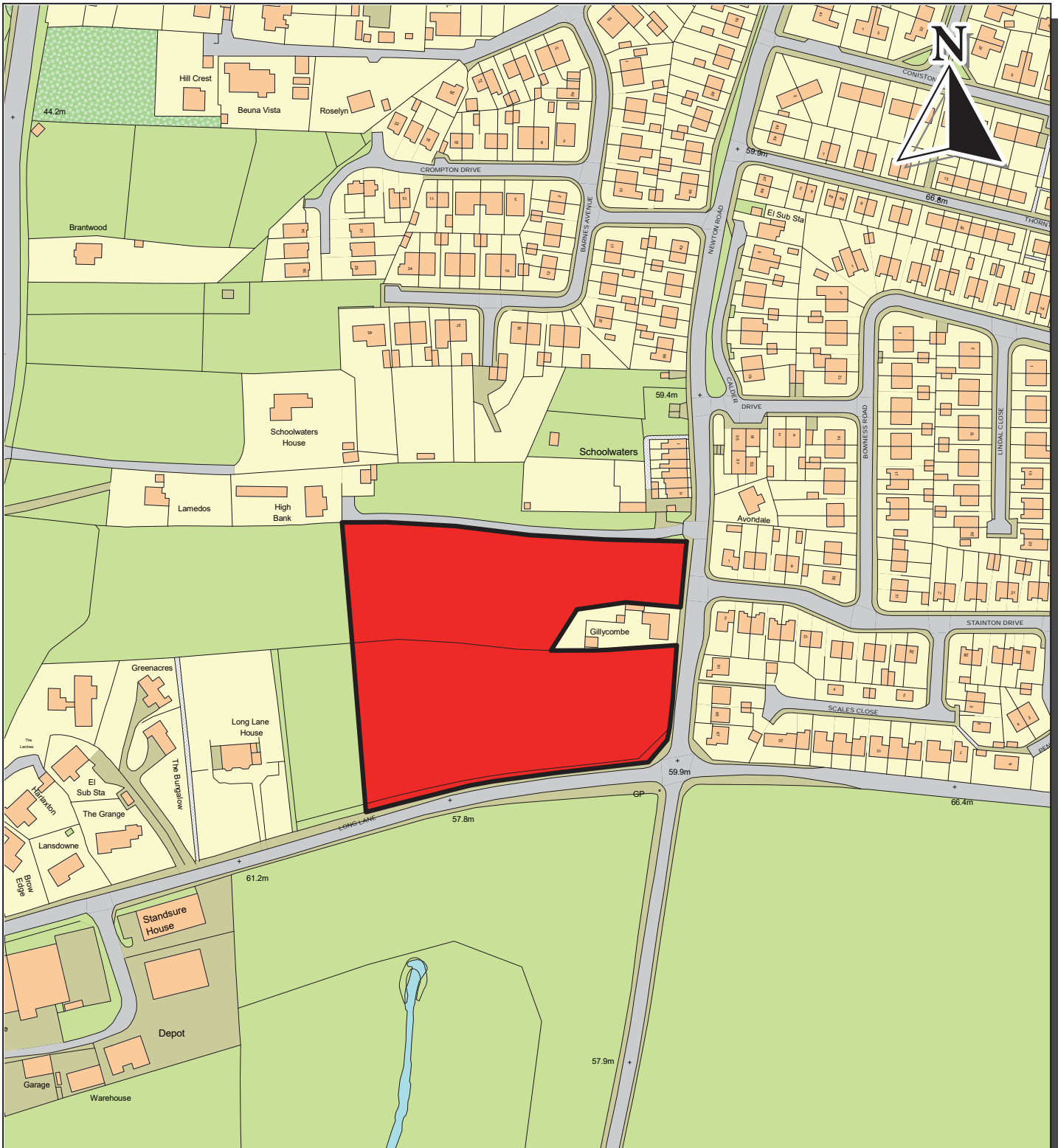
(c) Crown Copyright and database right 2016.
Ordnance Survey LA100016831



Working together to support sustainable development within the Borough of Barrow-in-Furness

DEVELOPMENT SERVICES

REC34 - Site at junction of Long Lane and Newton Road



Barrow Borough Local Plan Publication Draft July 2016

Site Area : 1.68 hectares

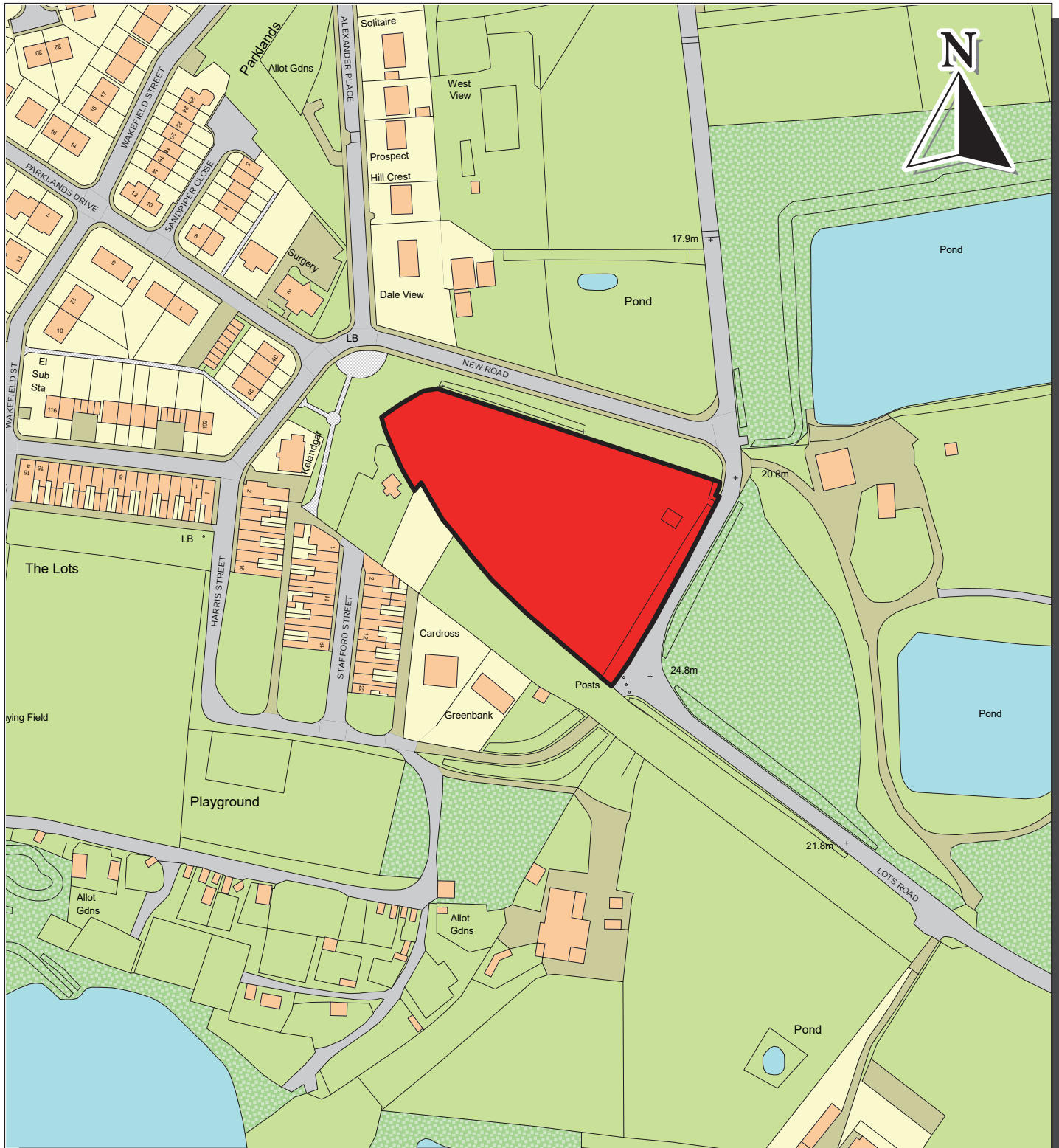
(c) Crown Copyright and database right 2016.
Ordnance Survey LA100016831



Working together to support sustainable development within the Borough of Barrow-in-Furness



REC36 - Land South of New Road Askam



Barrow Borough Local Plan Publication Draft July 2016

Site Area : 0.73 hectares

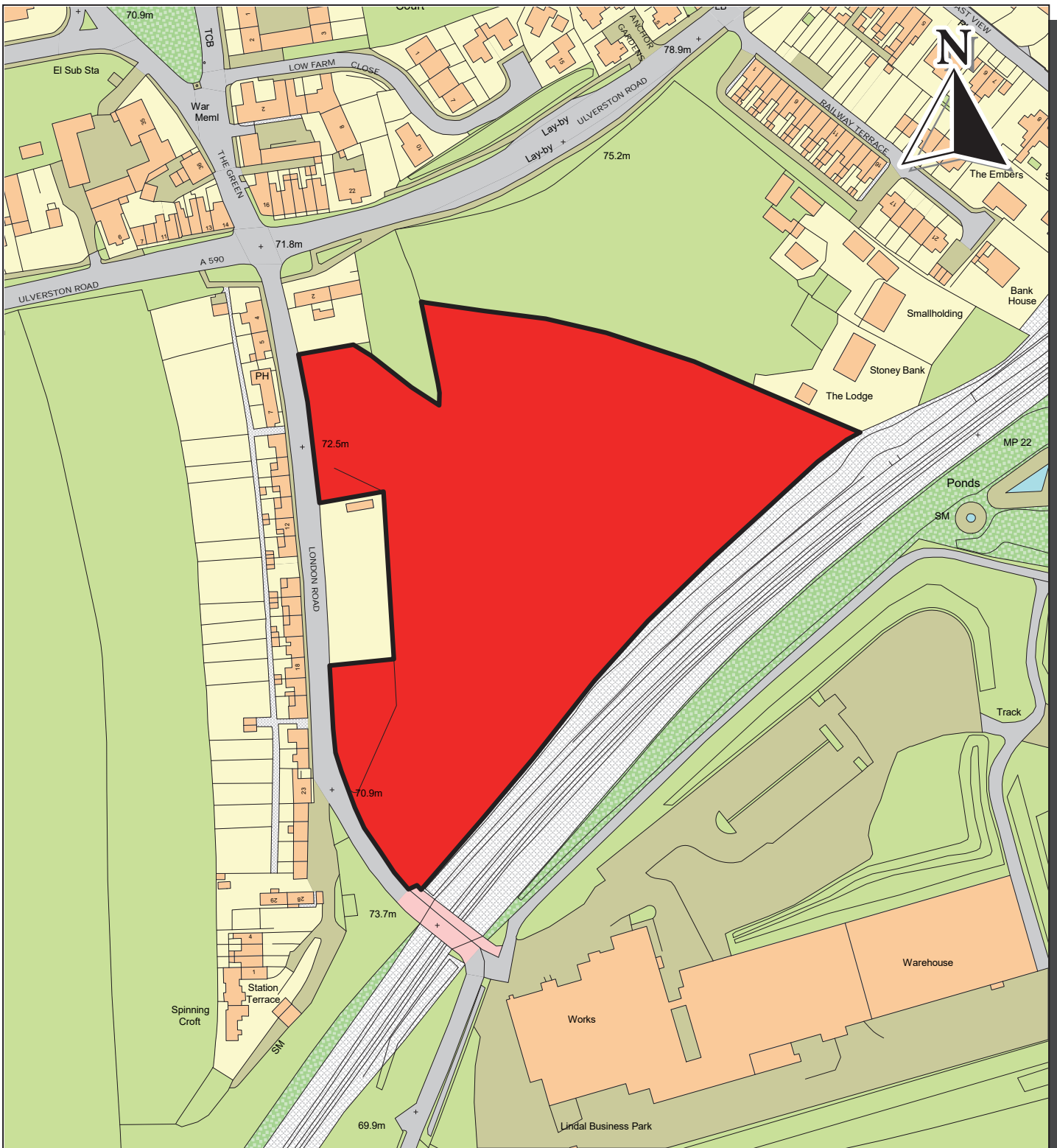
(c) Crown Copyright and database right 2016.
Ordnance Survey LA100016831



Working together to support sustainable development within the Borough of Barrow-in-Furness

DEVELOPMENT SERVICES

REC37 - Land to East of London Road Lindal



Barrow Borough Local Plan Publication Draft July 2016

Site Area : 2.32 hectares

(c) Crown Copyright and database right 2016.
Ordnance Survey LA100016831



Working together to support sustainable development within the Borough of Barrow-in-Furness



REC39 - Land to rear of Farmers Arms Newton



Barrow Borough Local Plan Publication Draft July 2016

Site Area : 0.36 hectares

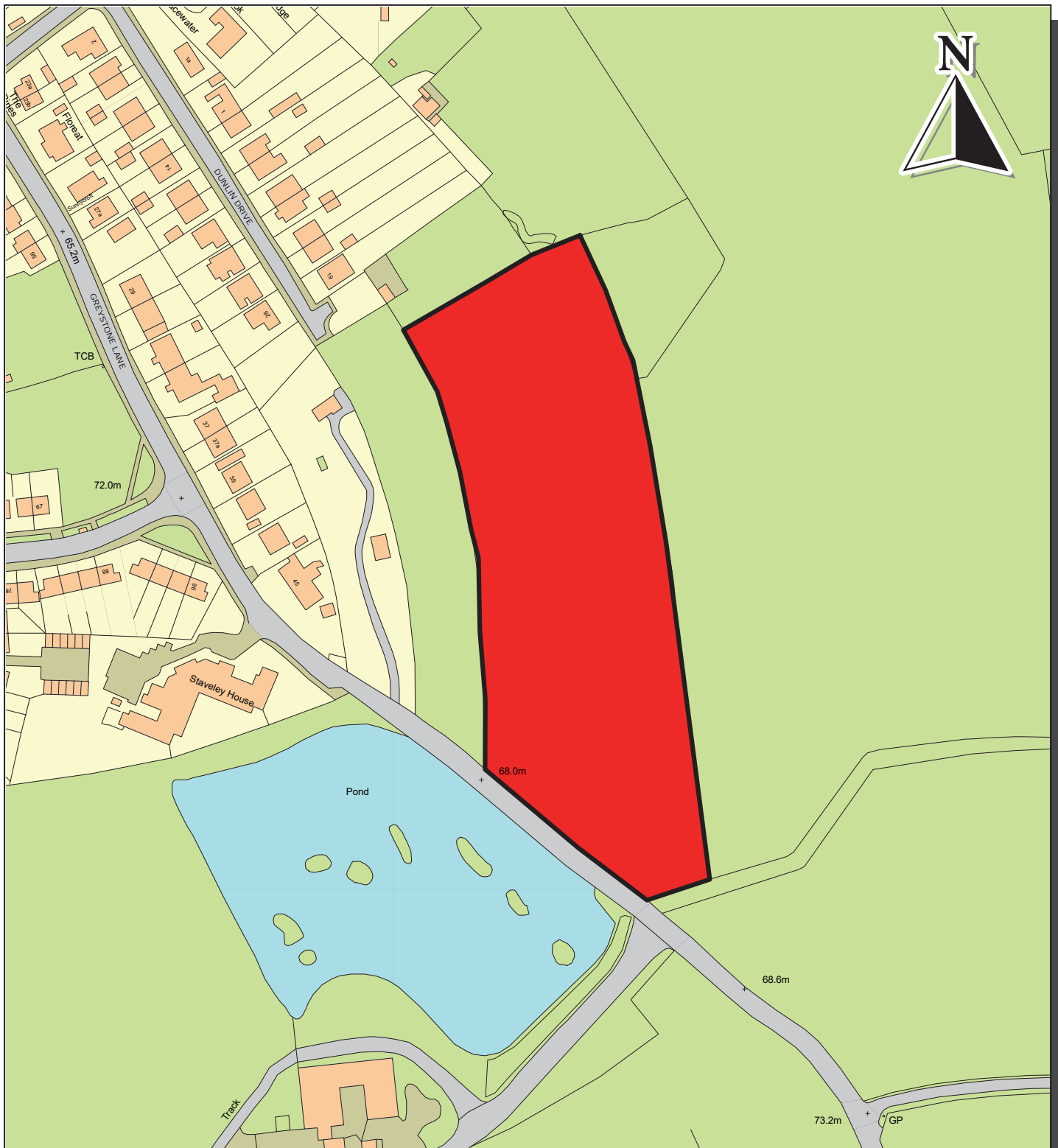
(c) Crown Copyright and database right 2016.
Ordnance Survey LA100016831



Working together to support sustainable development within the Borough of Barrow-in-Furness



REC43 - Land East of Greystone Lane Dalton



Barrow Borough Local Plan Publication Draft July 2016

Site Area : 1.66 hectares

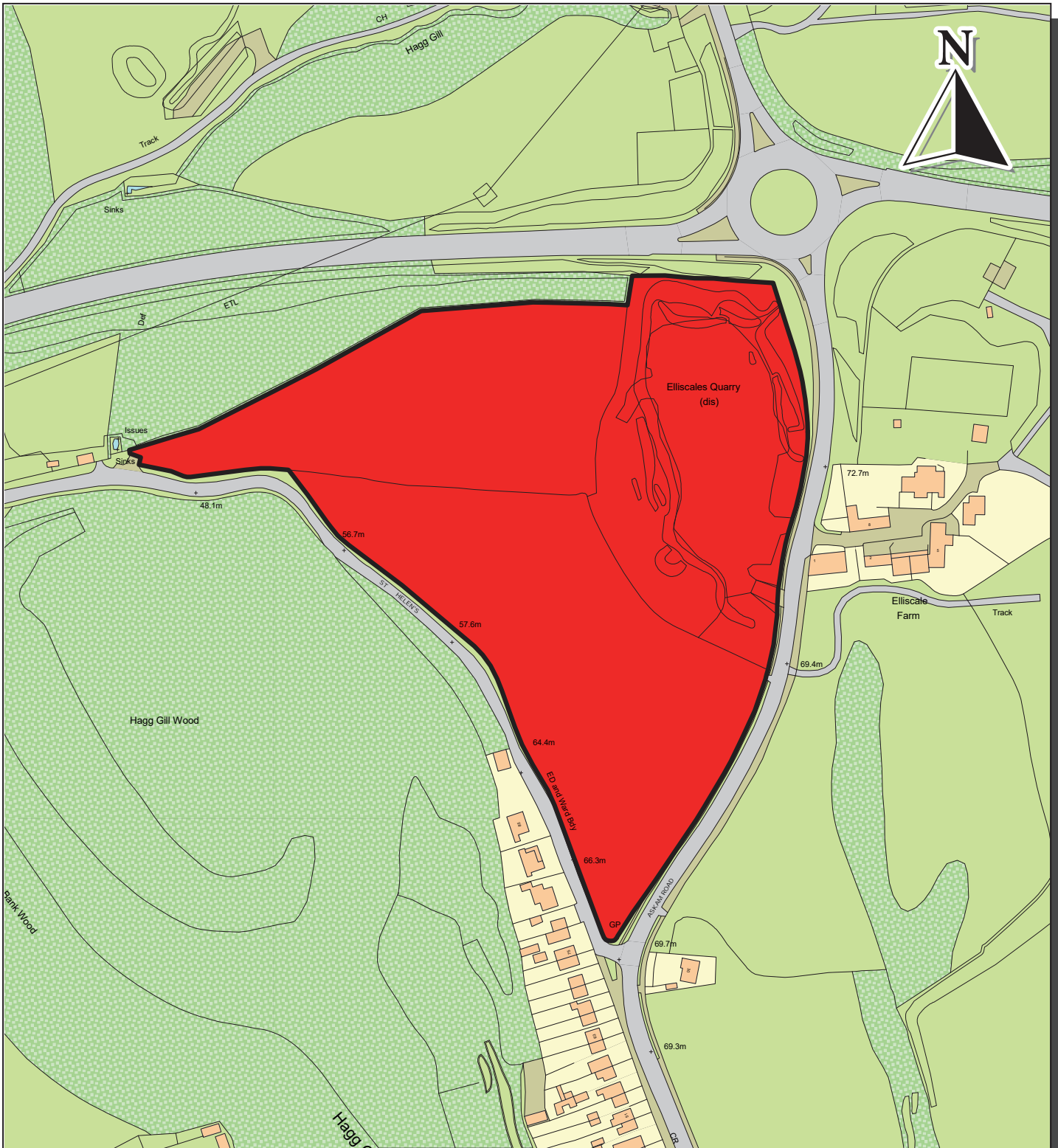
(c) Crown Copyright and database right 2016.
Ordnance Survey LA100016831



Working together to support sustainable development within the Borough of Barrow-in-Furness



REC47 - Land to West of Askam Road/Elliscales Quarry



Barrow Borough Local Plan Publication Draft July 2016

Site Area : 4.68 hectares

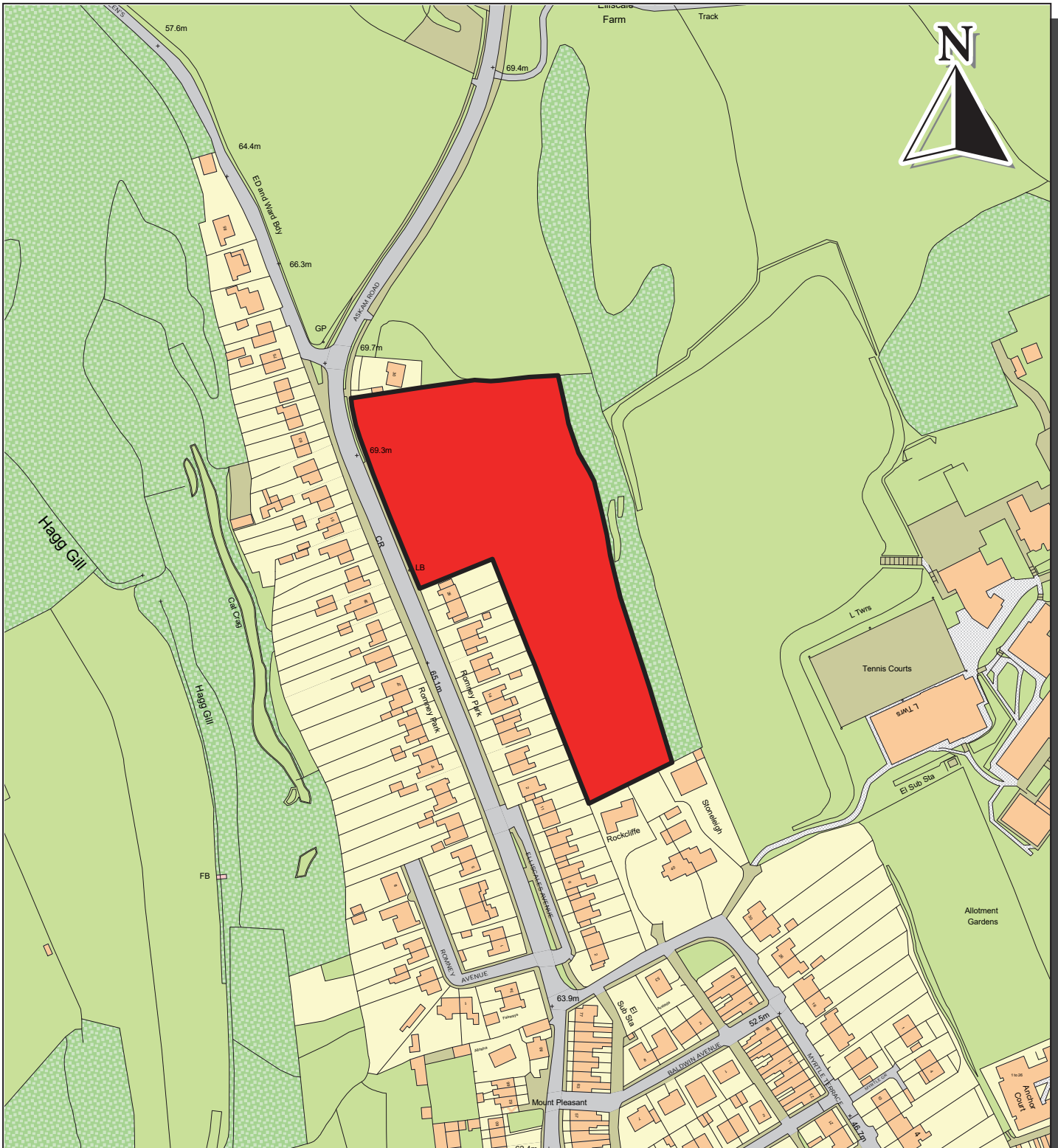
(c) Crown Copyright and database right 2016.
Ordnance Survey LA100016831



Working together to support sustainable development within the Borough of Barrow-in-Furness



REC48 - Land East of Askam Road Dalton



Barrow Borough Local Plan Publication Draft July 2016

Site Area : 1.39 hectares

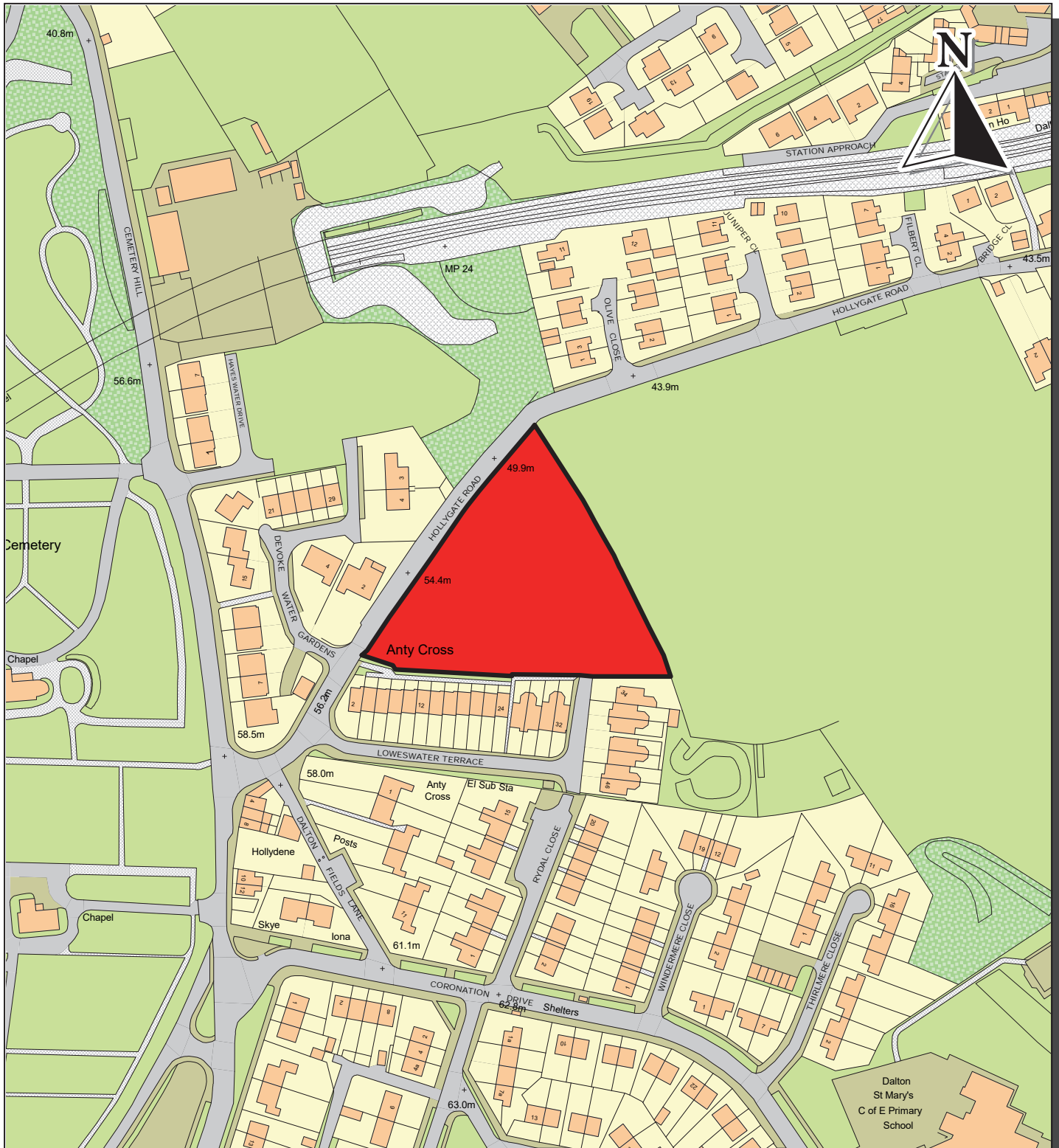
(c) Crown Copyright and database right 2016.
Ordnance Survey LA100016831



Working together to support sustainable development within the Borough of Barrow-in-Furness



REC49 - Land at Hollygate Road Dalton



Barrow Borough Local Plan Publication Draft July 2016

Site Area : 0.59 hectares

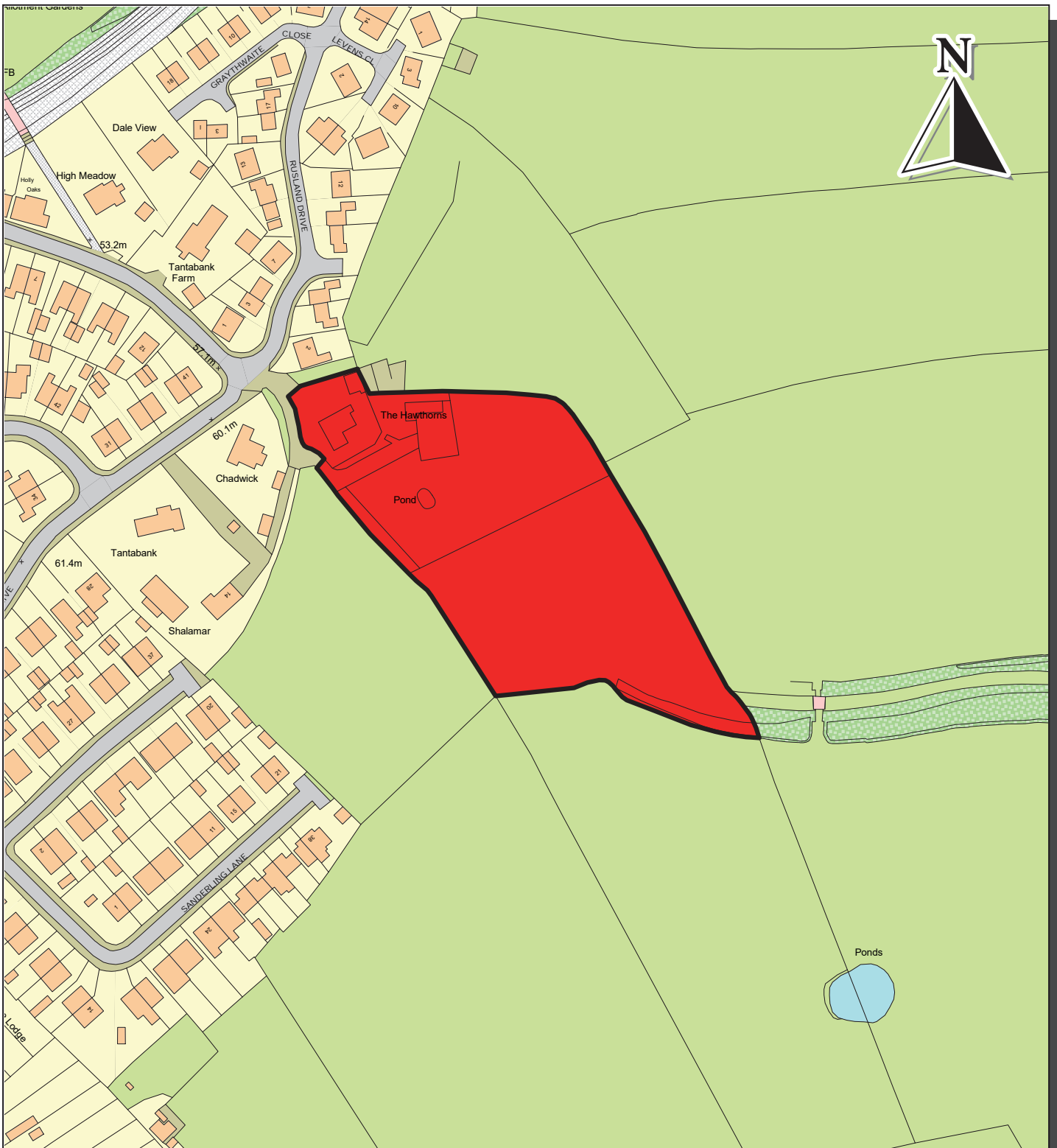
(c) Crown Copyright and database right 2016.
Ordnance Survey LA100016831



Working together to support sustainable development within the Borough of Barrow-in-Furness



REC52 - Land at Tantabank Dalton



Barrow Borough Local Plan Publication Draft July 2016

Site Area : 1.19 hectares

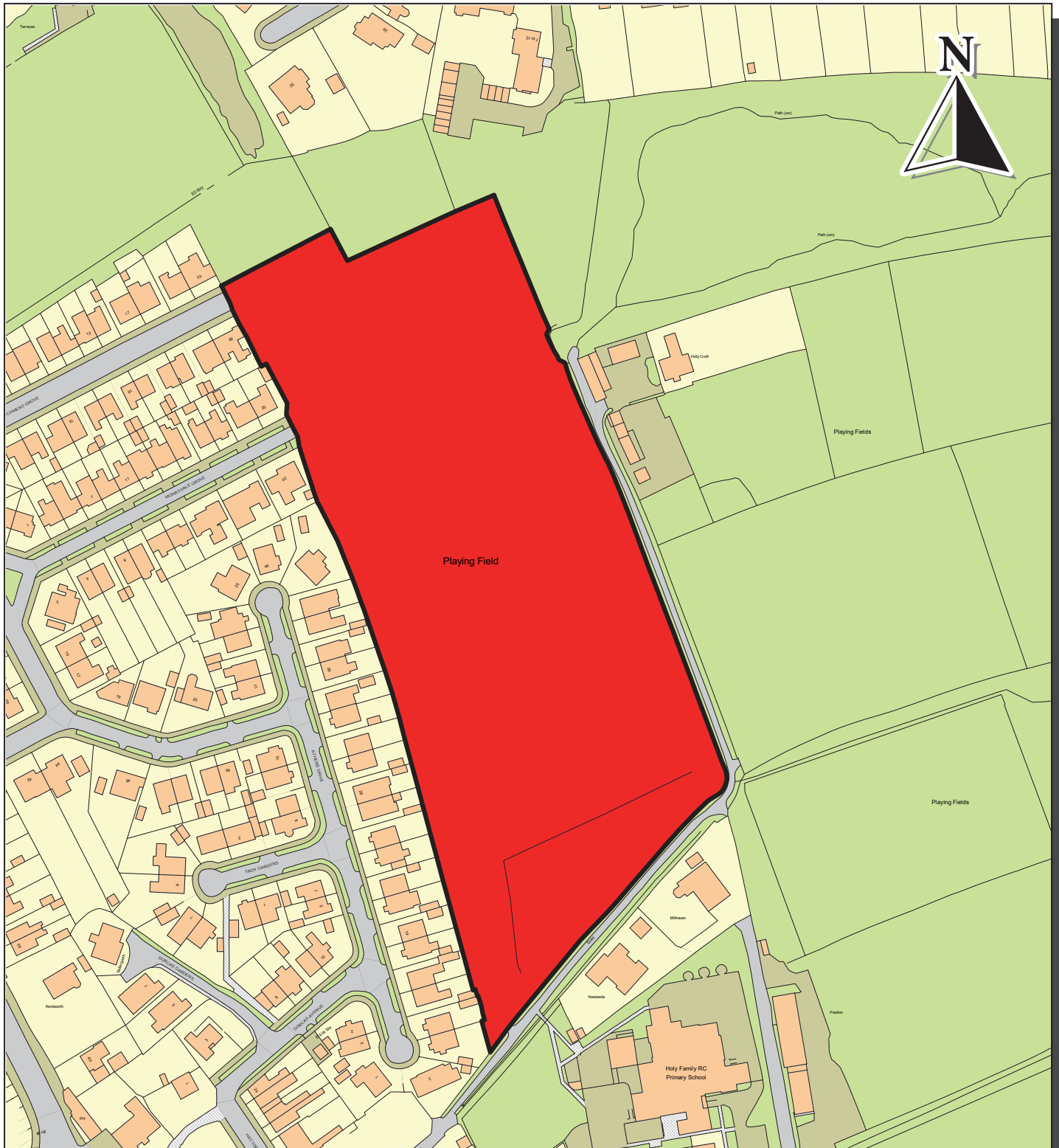
(c) Crown Copyright and database right 2016.
Ordnance Survey LA100016831



Working together to support sustainable development within the Borough of Barrow-in-Furness



REC54 - Strawberry Grounds Croslands Park Barrow



Barrow Borough Local Plan Publication Draft July 2016

Site Area : 2.92 hectares

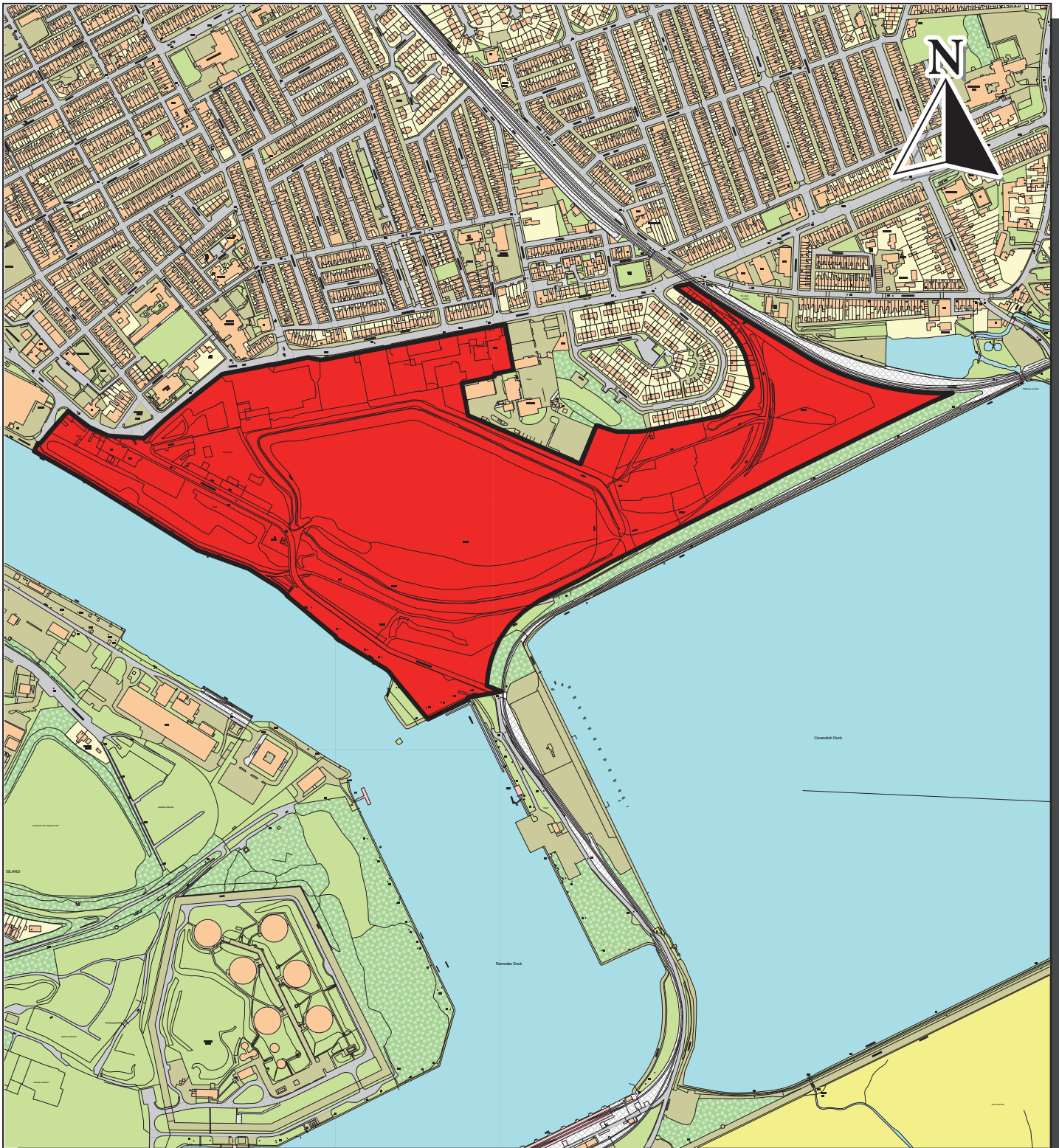
(c) Crown Copyright and database right 2016.
Ordnance Survey LA100016831



Working together to support sustainable development within the Borough of Barrow-in-Furness



SHL001 - Marina Village



Barrow Borough Local Plan Publication Draft July 2016

Site Area : 25.19 hectares

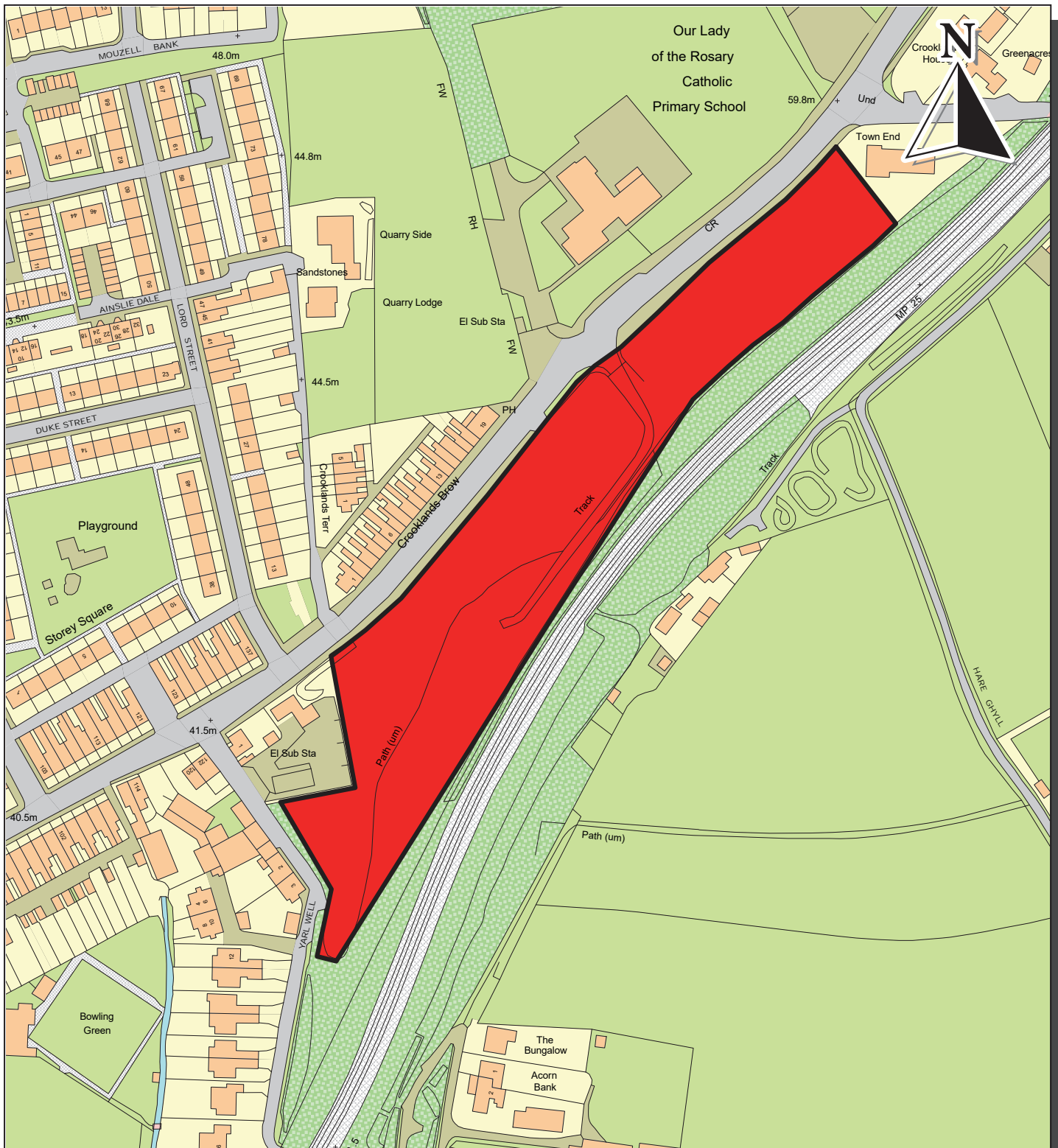
(c) Crown Copyright and database right 2016.
Ordnance Survey LA100016831



Working together to support sustainable development within the Borough of Barrow-in-Furness

DEVELOPMENT SERVICES

SHL005 - Land at Crooklands Brow Dalton



Barrow Borough Local Plan Publication Draft July 2016

Site Area : 1.44 hectares

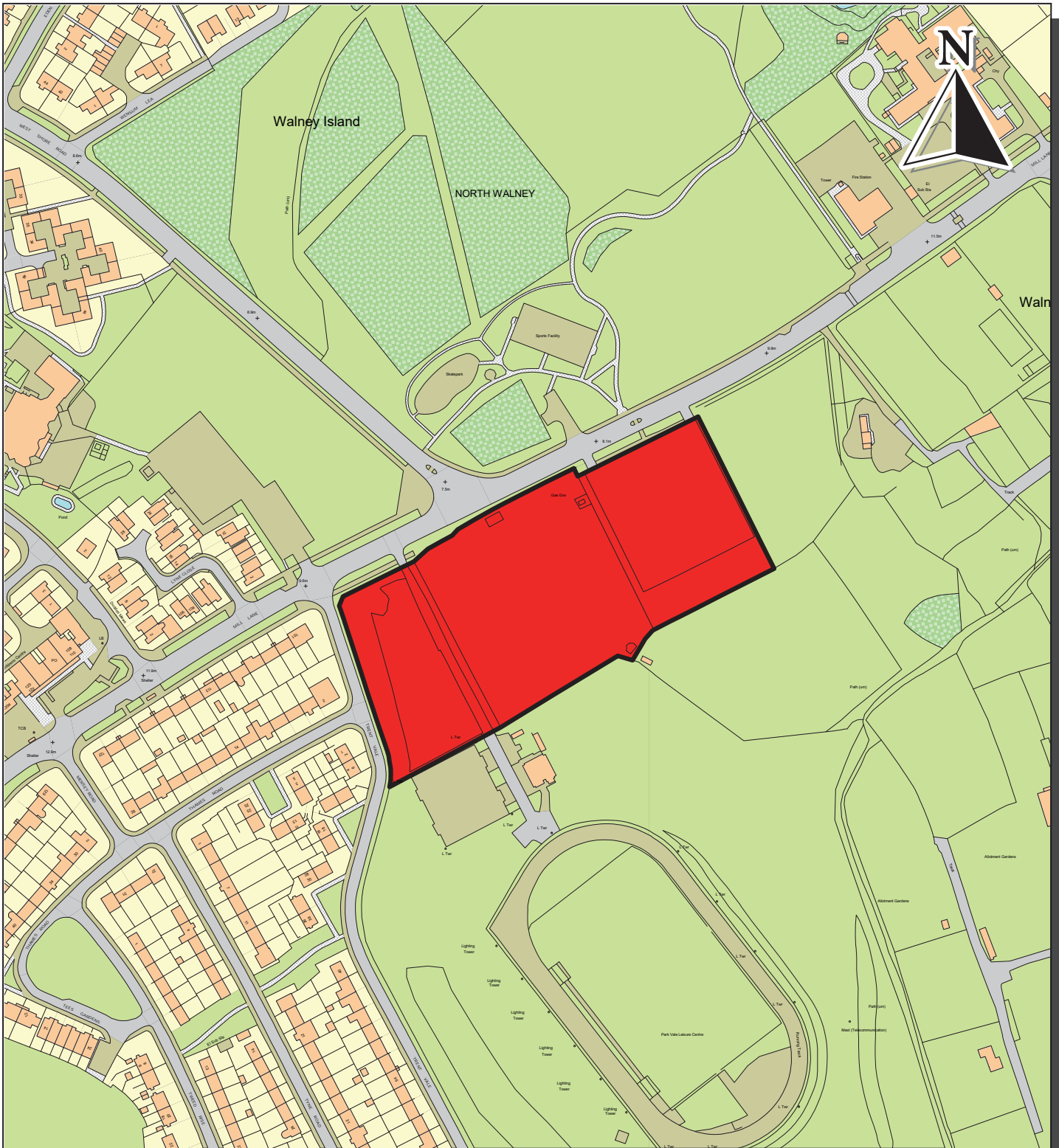
(c) Crown Copyright and database right 2016.
Ordnance Survey LA100016831



Working together to support sustainable development within the Borough of Barrow-in-Furness



SHL010a - Land at Mill Lane Walney



Barrow Borough Local Plan Publication Draft July 2016

Site Area : 1.71 hectares

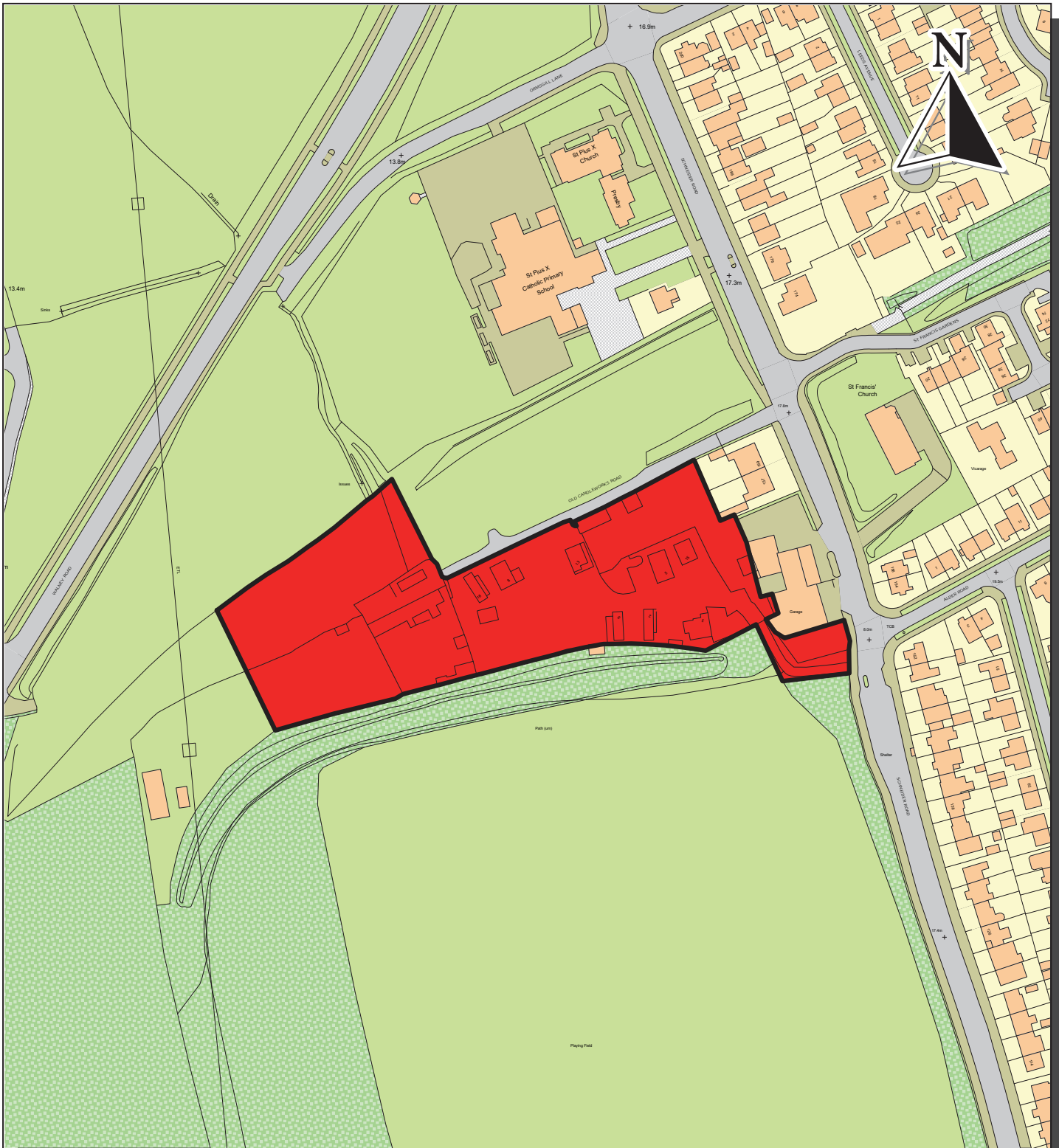
(c) Crown Copyright and database right 2016.
Ordnance Survey LA100016831



Working together to support sustainable development within the Borough of Barrow-in-Furness

DEVELOPMENT SERVICES

SHL013b - Former Candleworks Site S. Schneider Road



Barrow Borough Local Plan Publication Draft July 2016

Site Area : 1.15 hectares

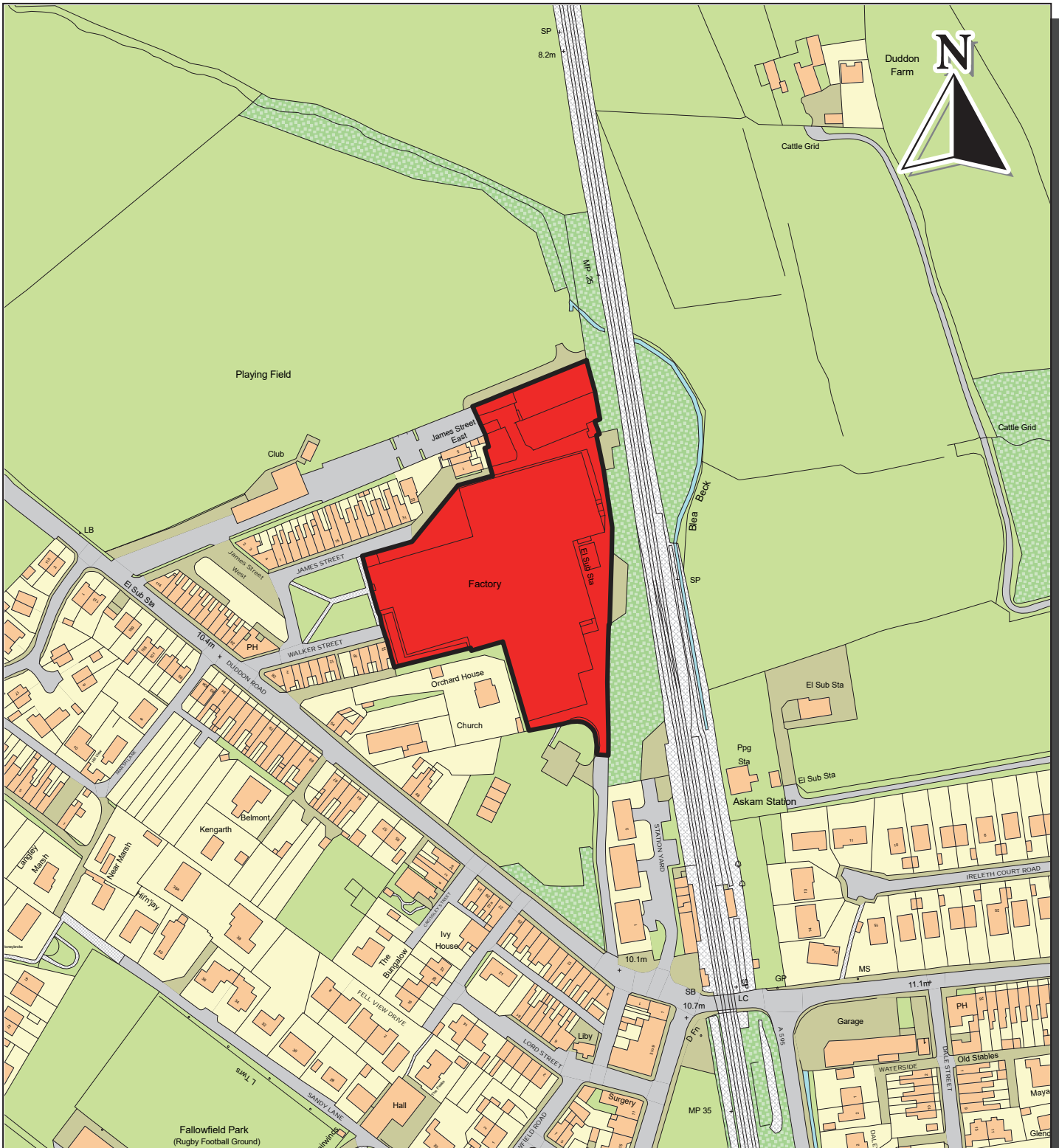
(c) Crown Copyright and database right 2016.
Ordnance Survey LA100016831



Working together to support sustainable development within the Borough of Barrow-in-Furness

DEVELOPMENT SERVICES

SHL017 - Urofoam Factory Duddon Road Askam



Barrow Borough Local Plan Publication Draft July 2016

Site Area : 1.22 hectares

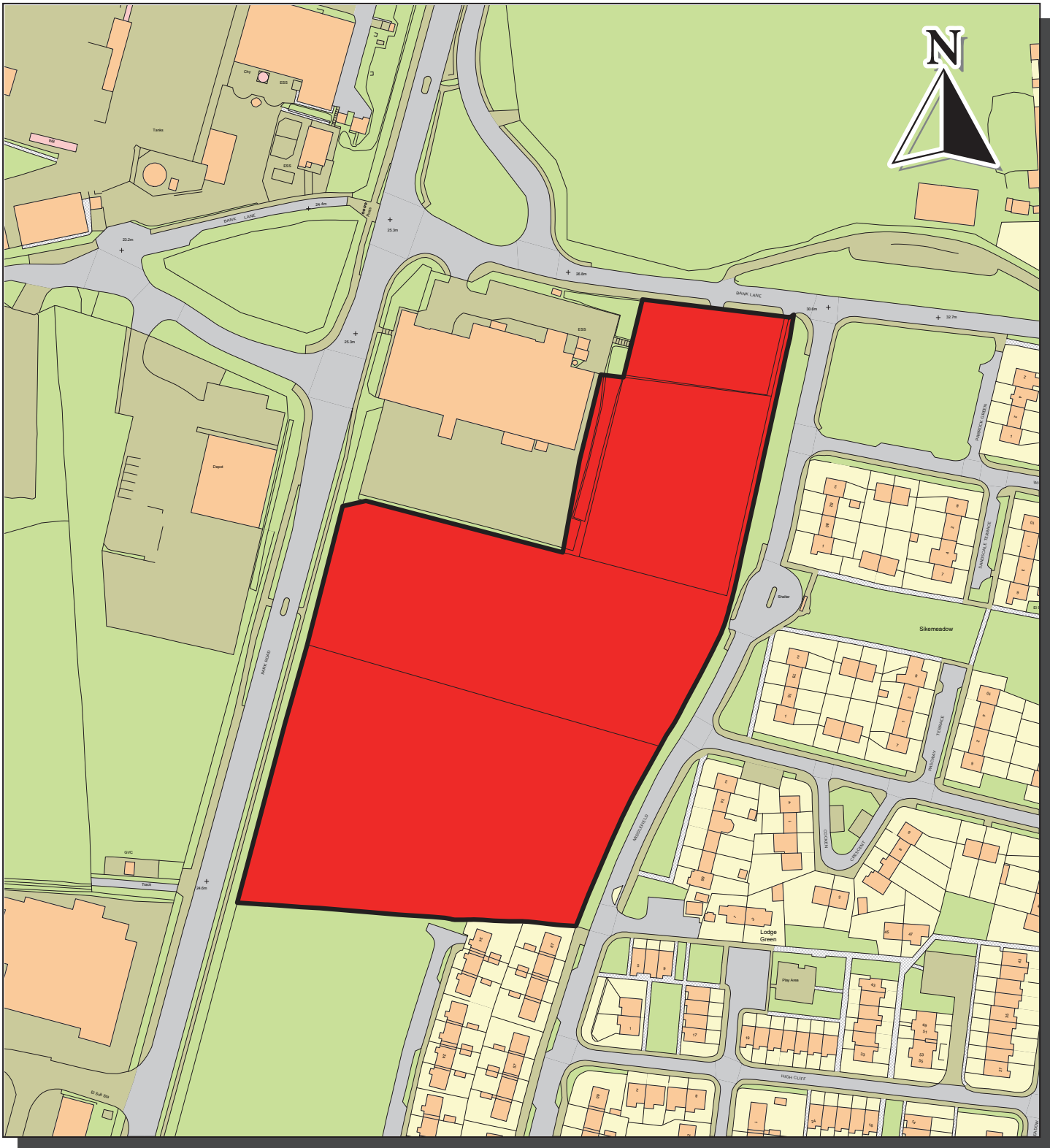
(c) Crown Copyright and database right 2016.
Ordnance Survey LA100016831



Working together to support sustainable development within the Borough of Barrow-in-Furness



SHL037 - E5 Land South of Ashley Rock Park Road



Barrow Borough Local Plan Publication Draft July 2016

Site Area : 2.74 hectares

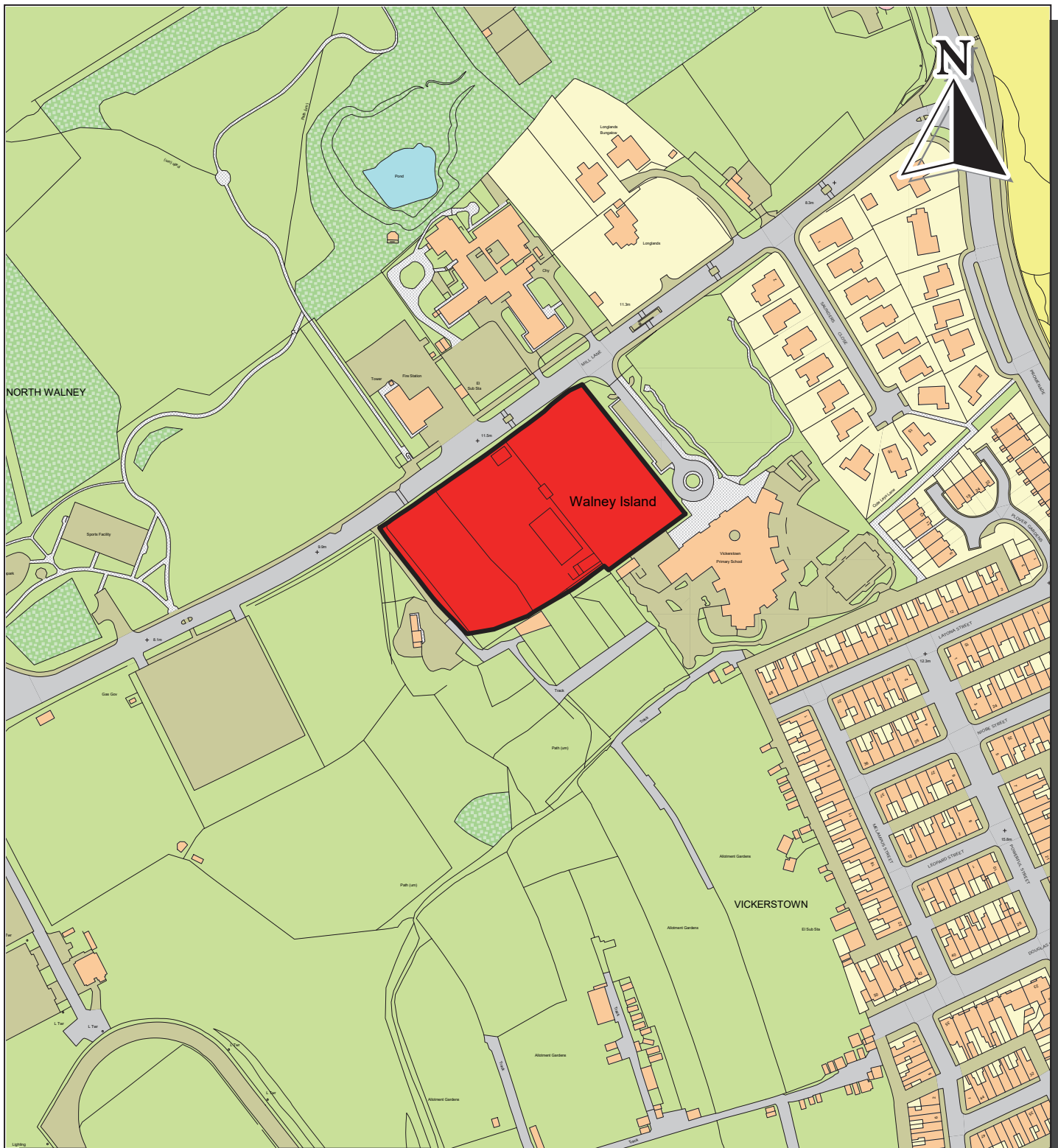
(c) Crown Copyright and database right 2016.
Ordnance Survey LA100016831



Working together to support sustainable development within the Borough of Barrow-in-Furness



SHL059 - Former Avon Garden Centre Mill Lane



Barrow Borough Local Plan Publication Draft July 2016

Site Area : 0.88 hectares

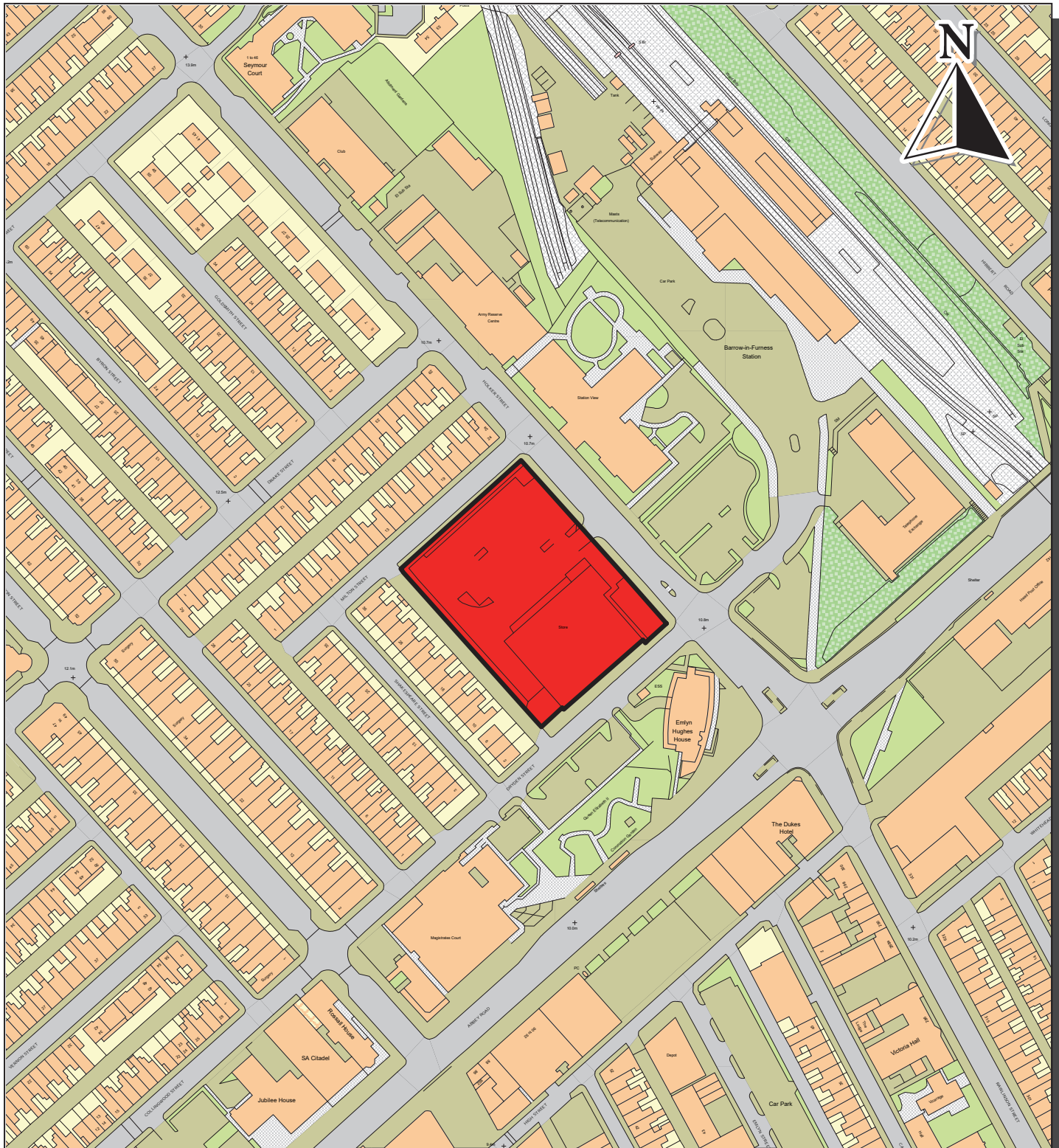
(c) Crown Copyright and database right 2016.
Ordnance Survey LA100016831



Working together to support sustainable development within the Borough of Barrow-in-Furness



SHL061 - Former Kwik Save Premises Holker Street



Barrow Borough Local Plan Publication Draft July 2016

Site Area : 0.50 hectares

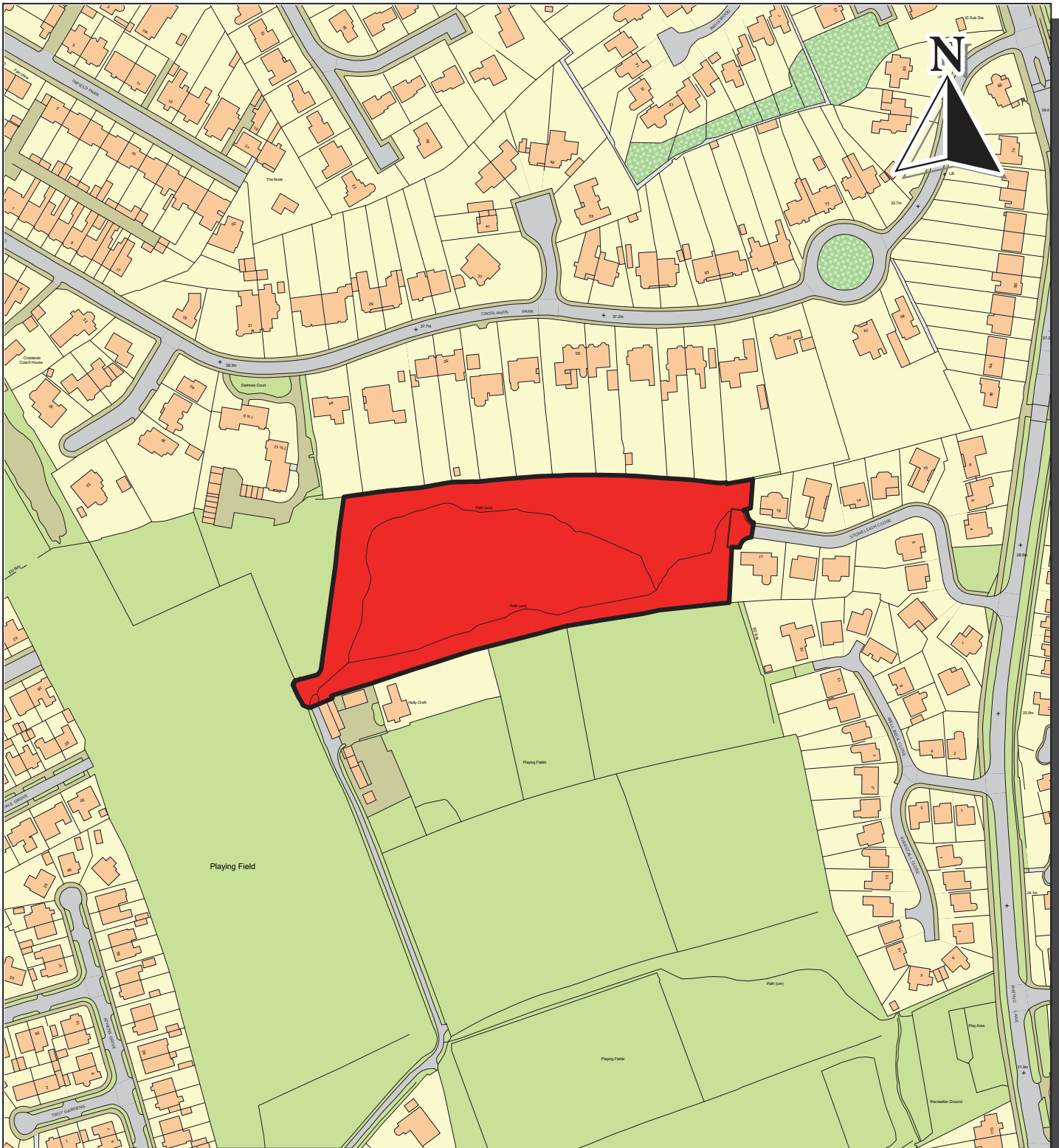
(c) Crown Copyright and database right 2016.
Ordnance Survey LA100016831



Working together to support sustainable development within the Borough of Barrow-in-Furness



SHL068 - Fields to rear of Croslands Park



Barrow Borough Local Plan Publication Draft July 2016

Site Area : 1.45 hectares

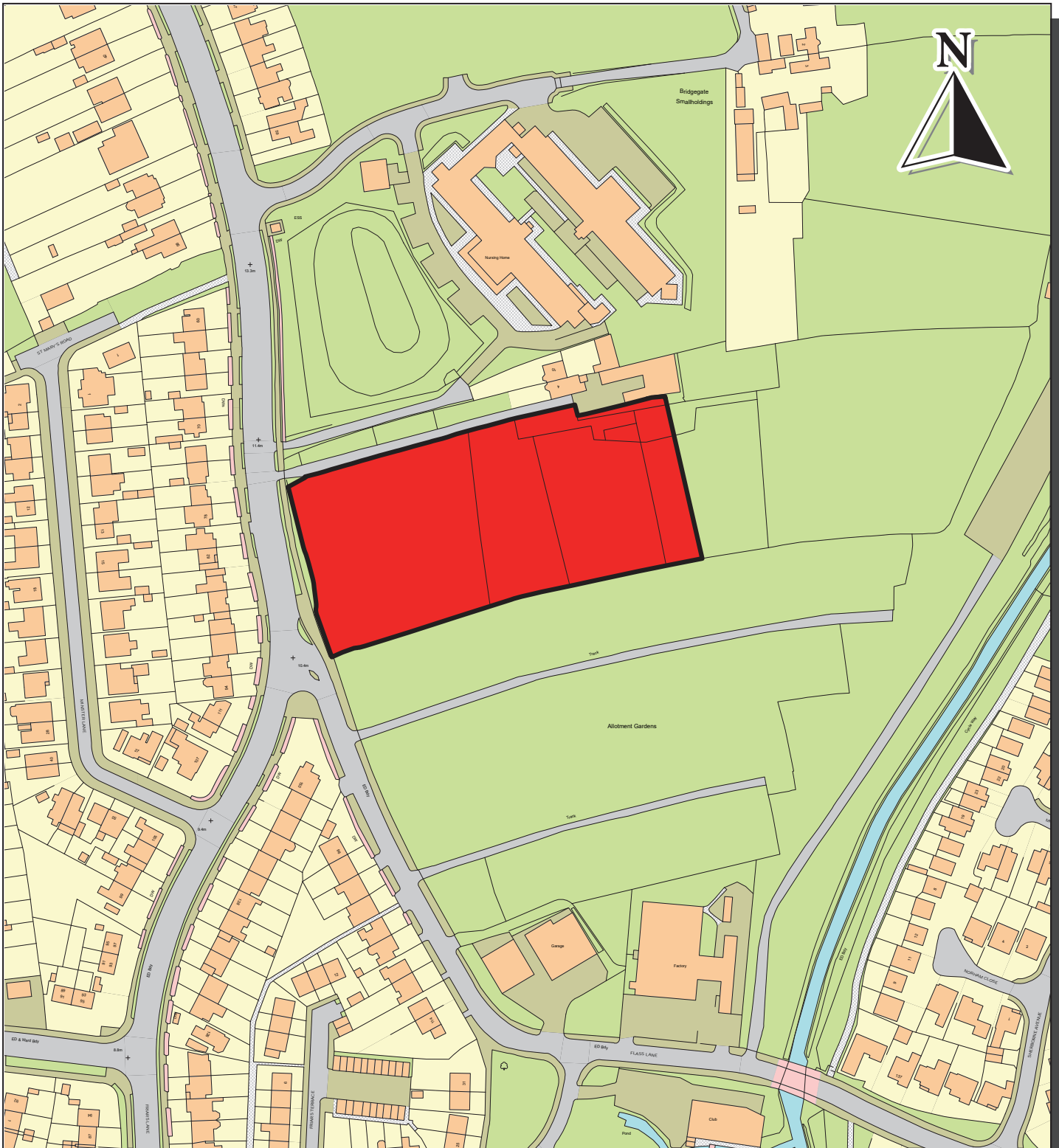
(c) Crown Copyright and database right 2016.
Ordnance Survey LA100016831



Working together to support sustainable development within the Borough of Barrow-in-Furness



SHL070a - Land to South of Abbey Meadow



Barrow Borough Local Plan Publication Draft July 2016

Site Area : 0.96 hectares

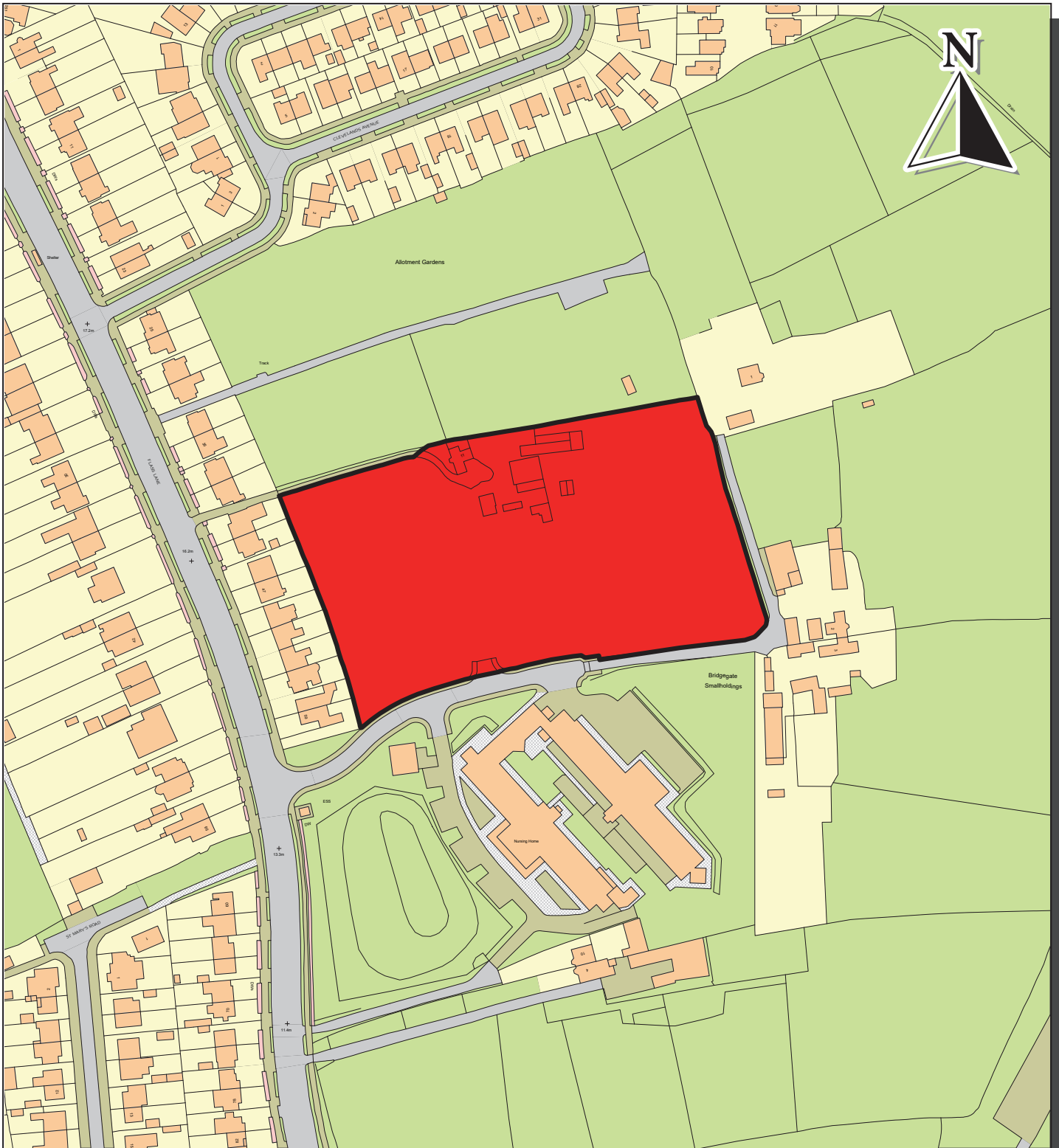
(c) Crown Copyright and database right 2016.
Ordnance Survey LA100016831



Working together to support sustainable development within the Borough of Barrow-in-Furness

DEVELOPMENT SERVICES

SHL071 - No. 11 Smallholding



Barrow Borough Local Plan Publication Draft July 2016

Site Area : 1.43 hectares

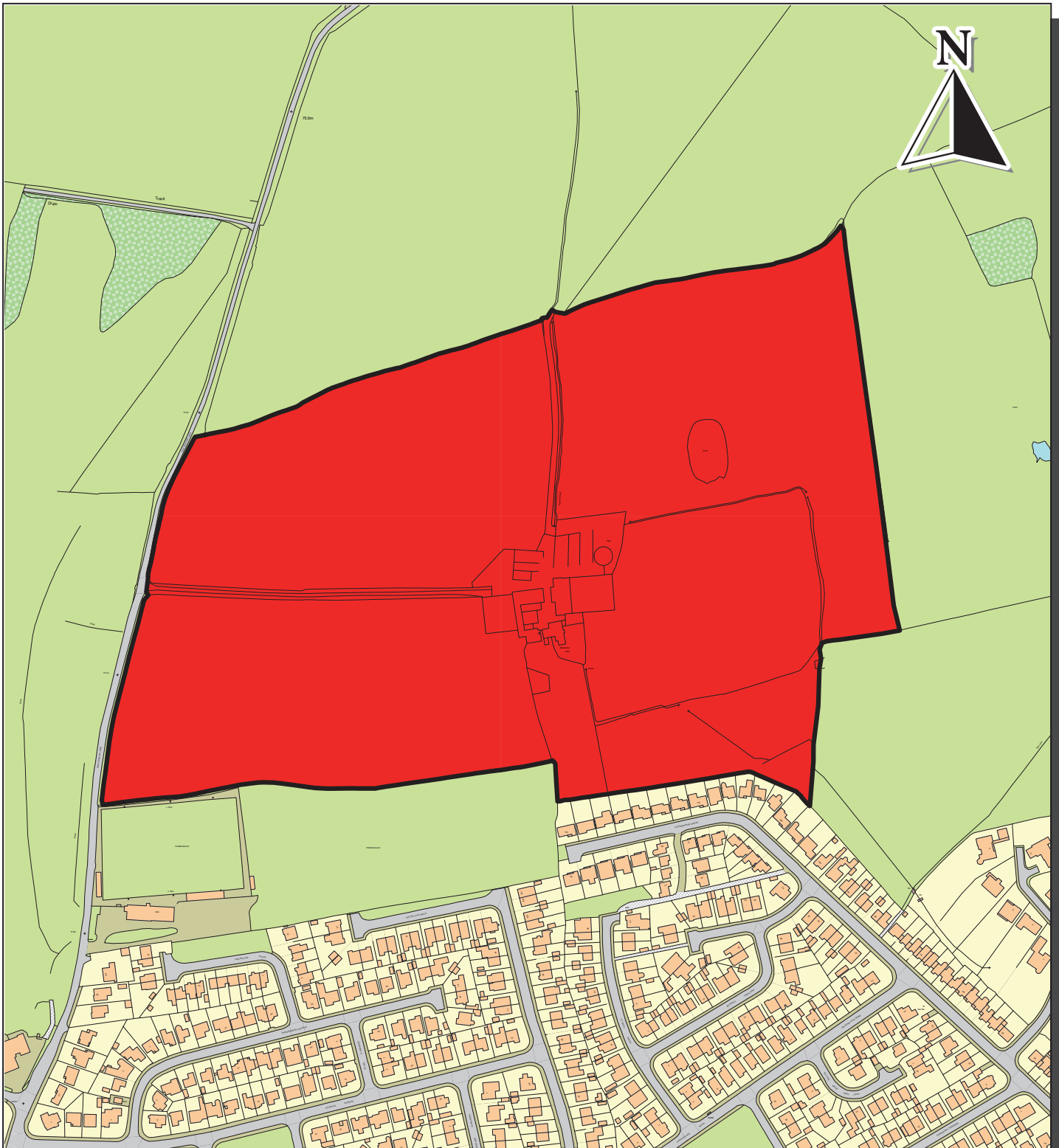
(c) Crown Copyright and database right 2016.
Ordnance Survey LA100016831



Working together to support sustainable development within the Borough of Barrow-in-Furness



SHL082 - Land east of Rakesmoor Lane



Barrow Borough Local Plan Publication Draft July 2016

Site Area : 18.23 hectares

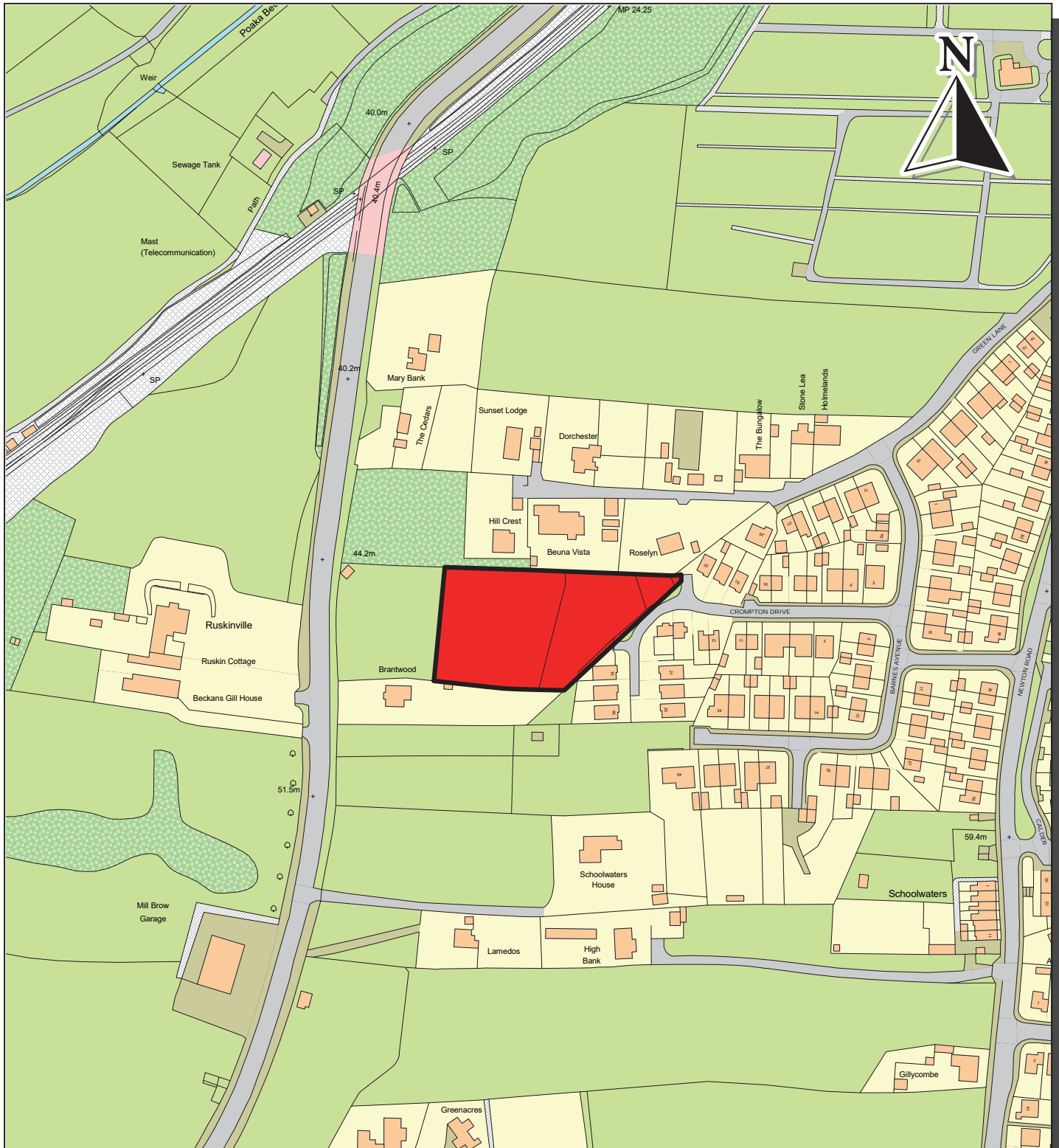
(c) Crown Copyright and database right 2016.
Ordnance Survey LA100016831



Working together to support sustainable development within the Borough of Barrow-in-Furness



SHL096 - Crompton Drive Dalton



Barrow Borough Local Plan Publication Draft July 2016

Site Area : 0.49 hectares

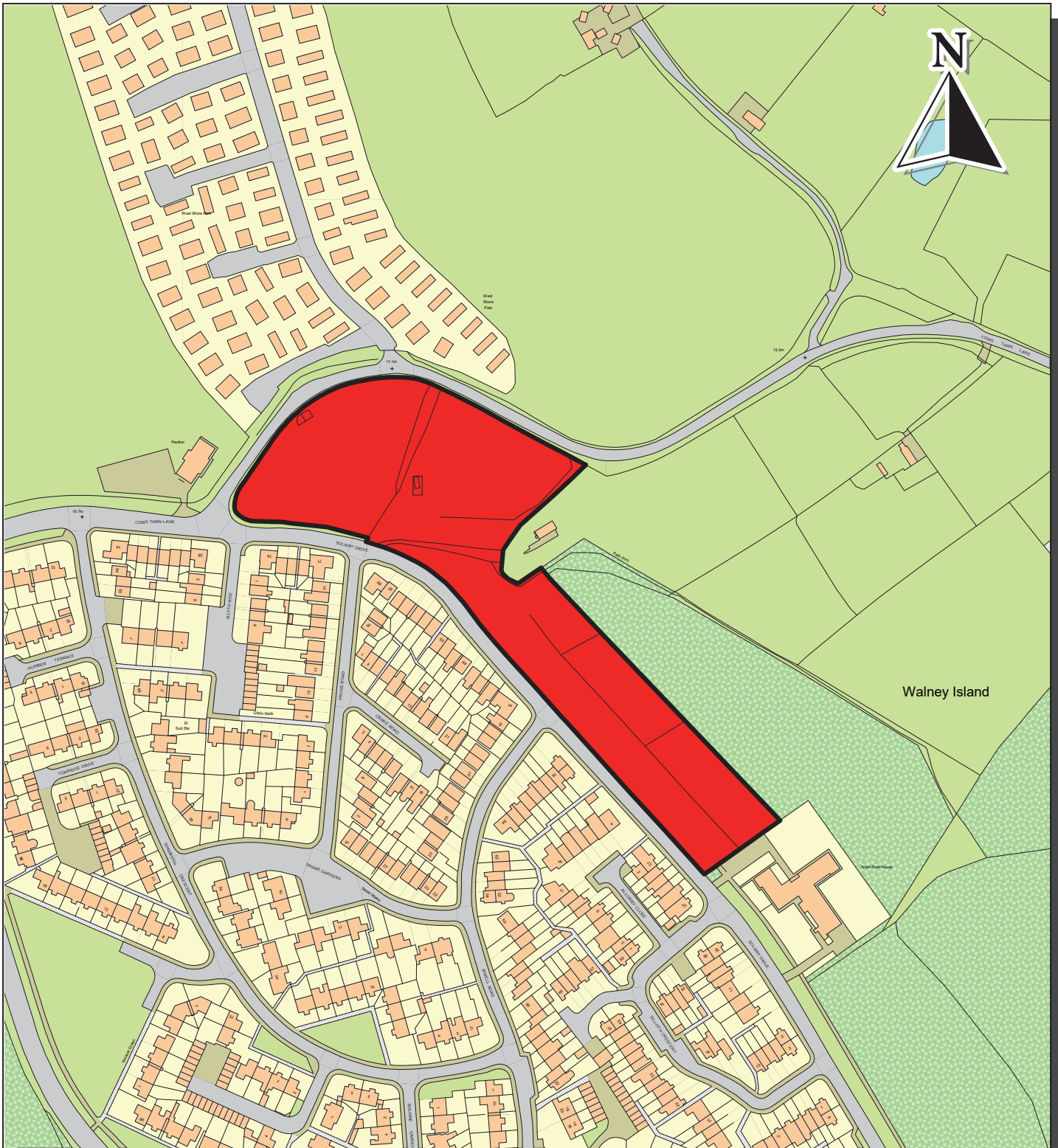
(c) Crown Copyright and database right 2016.
Ordnance Survey LA100016831



Working together to support sustainable development within the Borough of Barrow-in-Furness



SHL100a - Land North of Westpoint House Solway Drive



Barrow Borough Local Plan Publication Draft July 2016

Site Area : 1.67 hectares

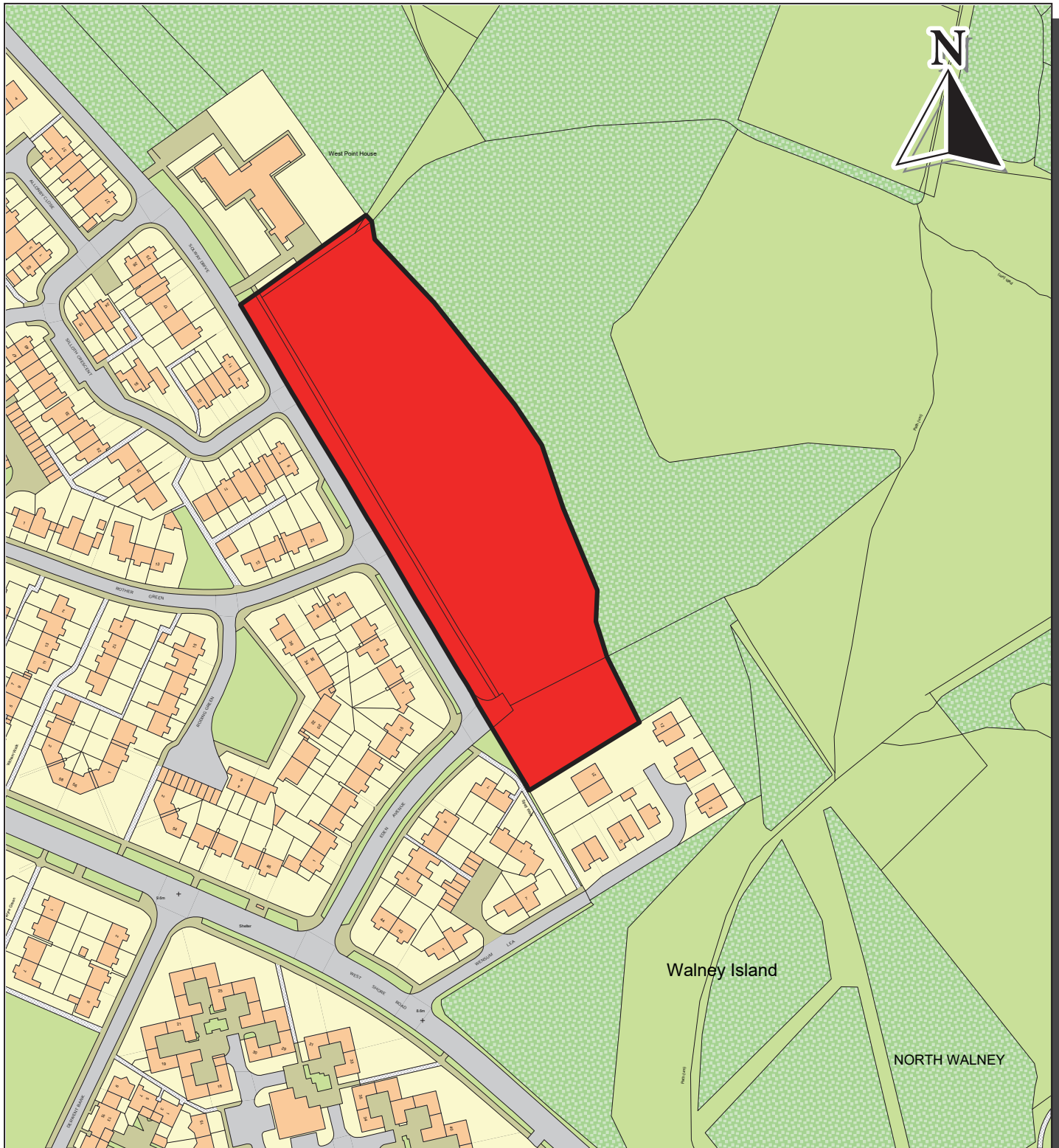
(c) Crown Copyright and database right 2016.
Ordnance Survey LA100016831



Working together to support sustainable development within the Borough of Barrow-in-Furness



SHL101 - Land South of Westpoint House Solway Drive



Barrow Borough Local Plan Publication Draft July 2016

Site Area : 1.33 hectares

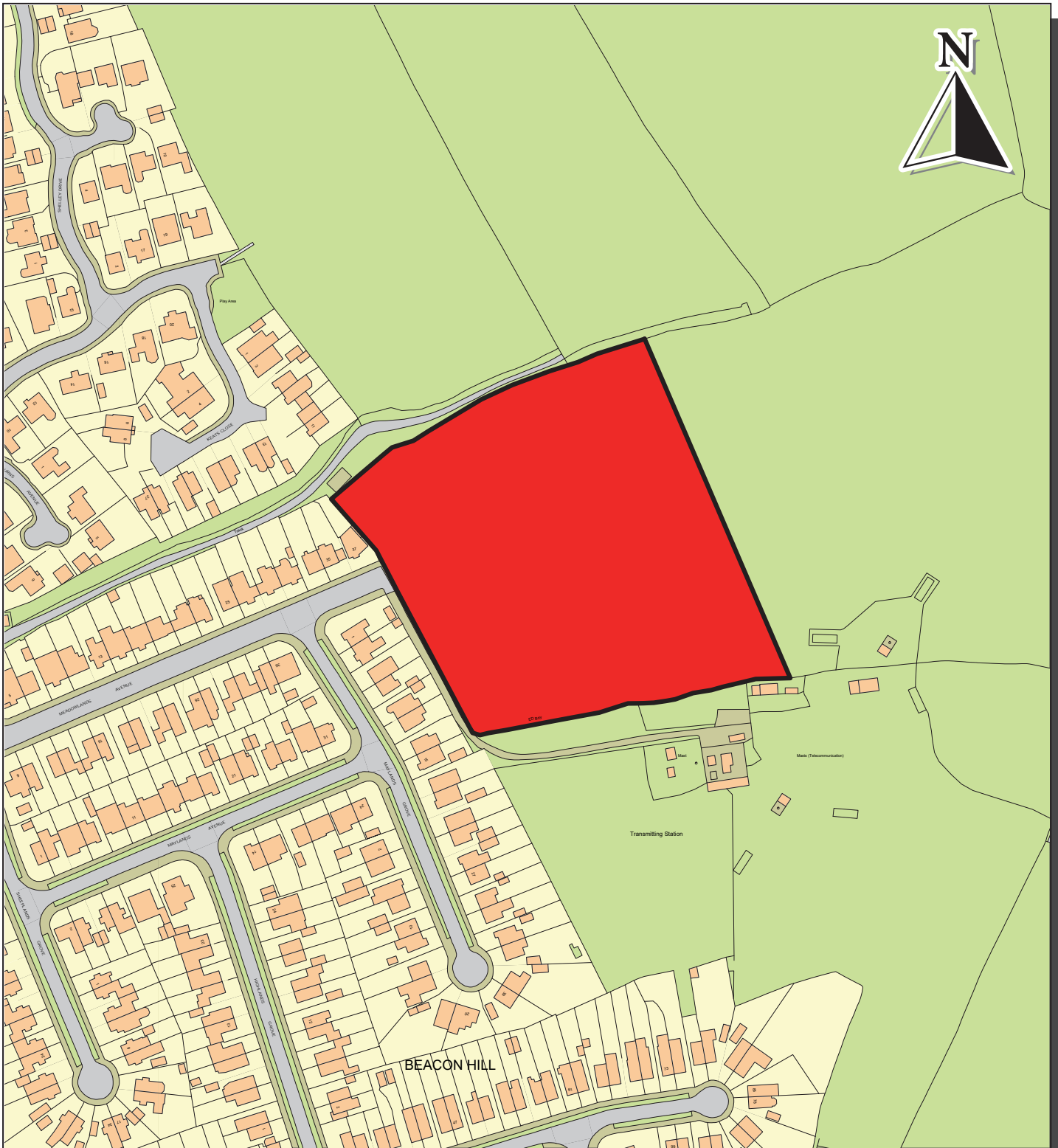
(c) Crown Copyright and database right 2016.
Ordnance Survey LA100016831



Working together to support sustainable development within the Borough of Barrow-in-Furness



SHL103 - Land off Meadowlands Ave Barrow



Barrow Borough Local Plan Publication Draft July 2016

Site Area : 1.55 hectares

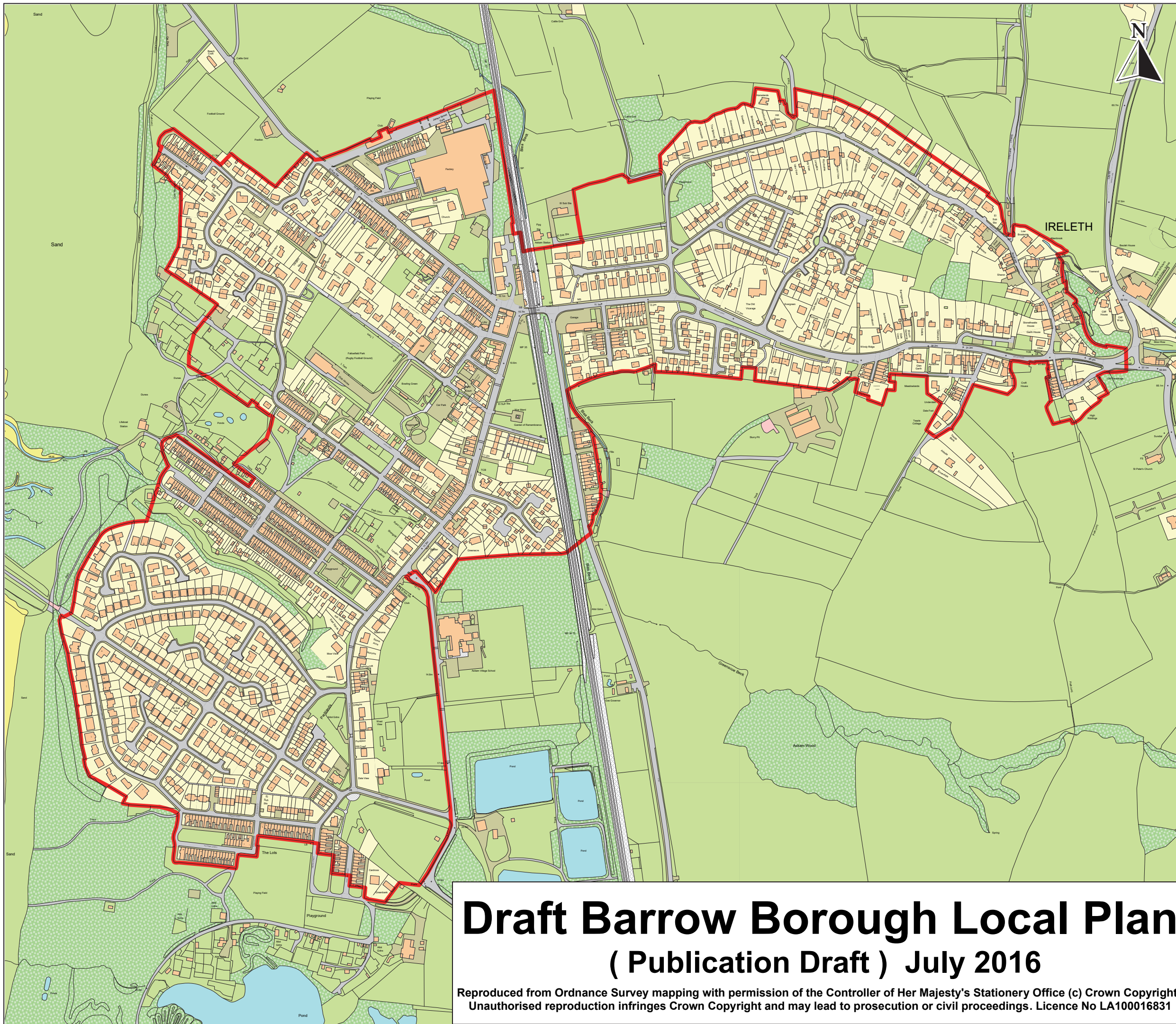
(c) Crown Copyright and database right 2016.
Ordnance Survey LA100016831



Working together to support sustainable development within the Borough of Barrow-in-Furness



Appendix J – Development Cordons (Maps J1 – J5)



KEY

 **Development cordons**

This map must be viewed in conjunction with the Green Infrastructure maps.

Electronic copies of this map in PDF format can be found at <https://data.barrowbc.gov.uk>

The maps can also be viewed online along with other council information at <https://webgis1.barrowbc.gov.uk/webgis>

Draft Barrow Borough Local Plan

(Publication Draft) July 2016

Reproduced from Ordnance Survey mapping with permission of the Controller of Her Majesty's Stationery Office (c) Crown Copyright. Unauthorised reproduction infringes Crown Copyright and may lead to prosecution or civil proceedings. Licence No LA100016831

Scale 1:5000



KEY

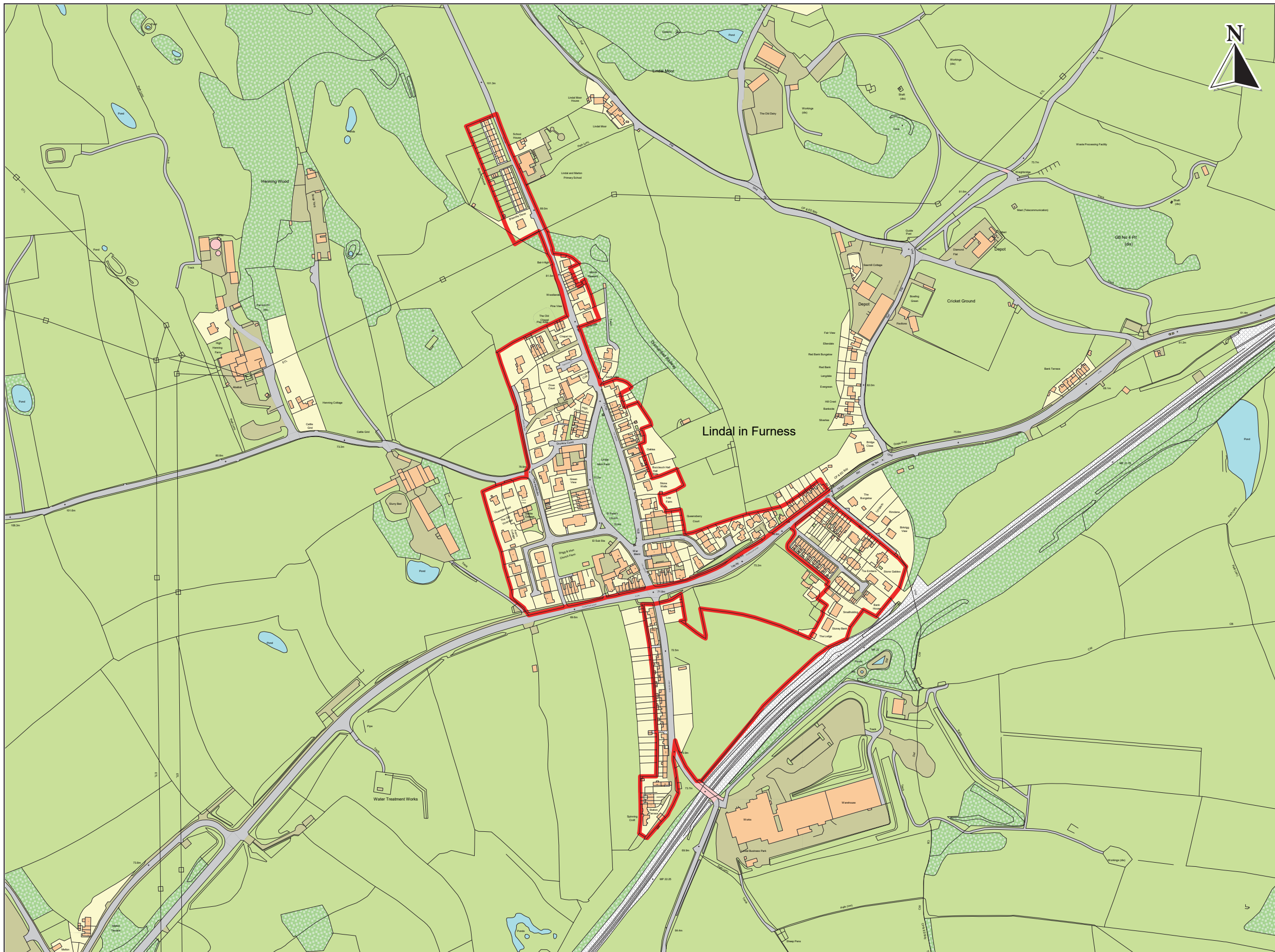
 **Development cordons**

This map must be viewed in conjunction with the Green Infrastructure maps.

Electronic copies of this map in PDF format can be found at <https://data.barrowbc.gov.uk>

The maps can also be viewed online along with other council information at <https://webgis1.barrowbc.gov.uk/webgis>

Scale 1:5000



Draft Barrow Borough Local Plan (Publication Draft) July 2016

Reproduced from Ordnance Survey mapping with permission of the Controller of Her Majesty's Stationery Office (c) Crown Copyright. Unauthorised reproduction infringes Crown Copyright and may lead to prosecution or civil proceedings. Licence No LA100016831



KEY

 Development cordons

This map must be viewed in conjunction with the Green Infrastructure maps.

Electronic copies of this map in PDF format can be found at <https://data.barrowbc.gov.uk>

The maps can also be viewed online along with other council information at <https://webgis1.barrowbc.gov.uk/webgis>



Barrowside Iron Mines (disused)

Draft Barrow Borough Local Plan

(Publication Draft) July 2016

Reproduced from Ordnance Survey mapping with permission of the Controller of Her Majesty's Stationery Office (c) Crown Copyright. Unauthorised reproduction infringes Crown Copyright and may lead to prosecution or civil proceedings. Licence No LA100016831

Scale 1:2500



KEY

 Development cordons

This map must be viewed in conjunction with the Green Infrastructure maps.

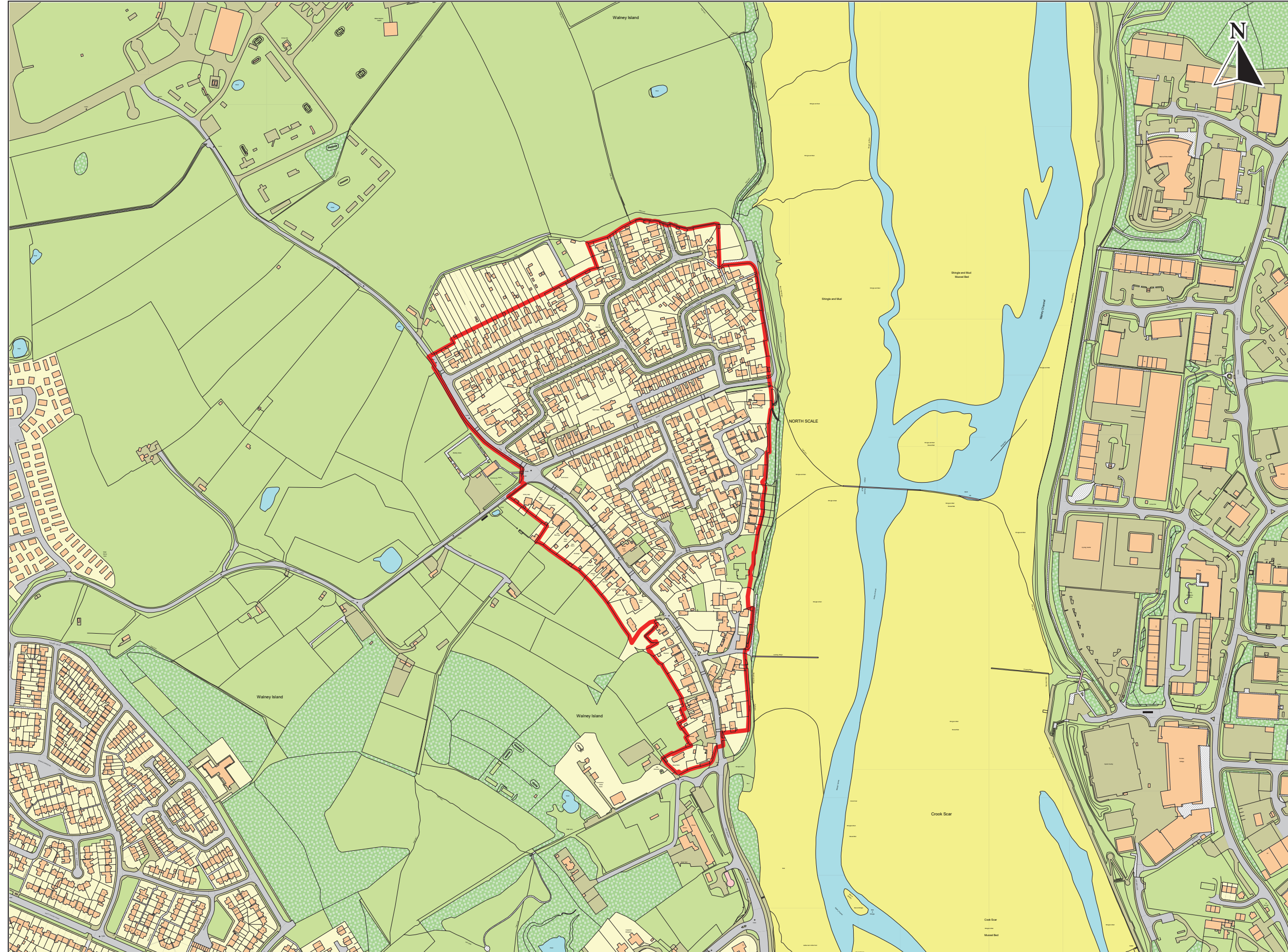
Electronic copies of this map in PDF format can be found at <https://data.barrowbc.gov.uk>

The maps can also be viewed online along with other council information at <https://webgis1.barrowbc.gov.uk/webgis>

Scale 1:5000

Draft Barrow Borough Local Plan (Publication Draft) July 2016

Reproduced from Ordnance Survey mapping with permission of the Controller of Her Majesty's Stationery Office (c) Crown Copyright. Unauthorised reproduction infringes Crown Copyright and may lead to prosecution or civil proceedings. Licence No LA100016831





KEY

 **Development cordons**

This map must be viewed in conjunction with the Green Infrastructure maps.

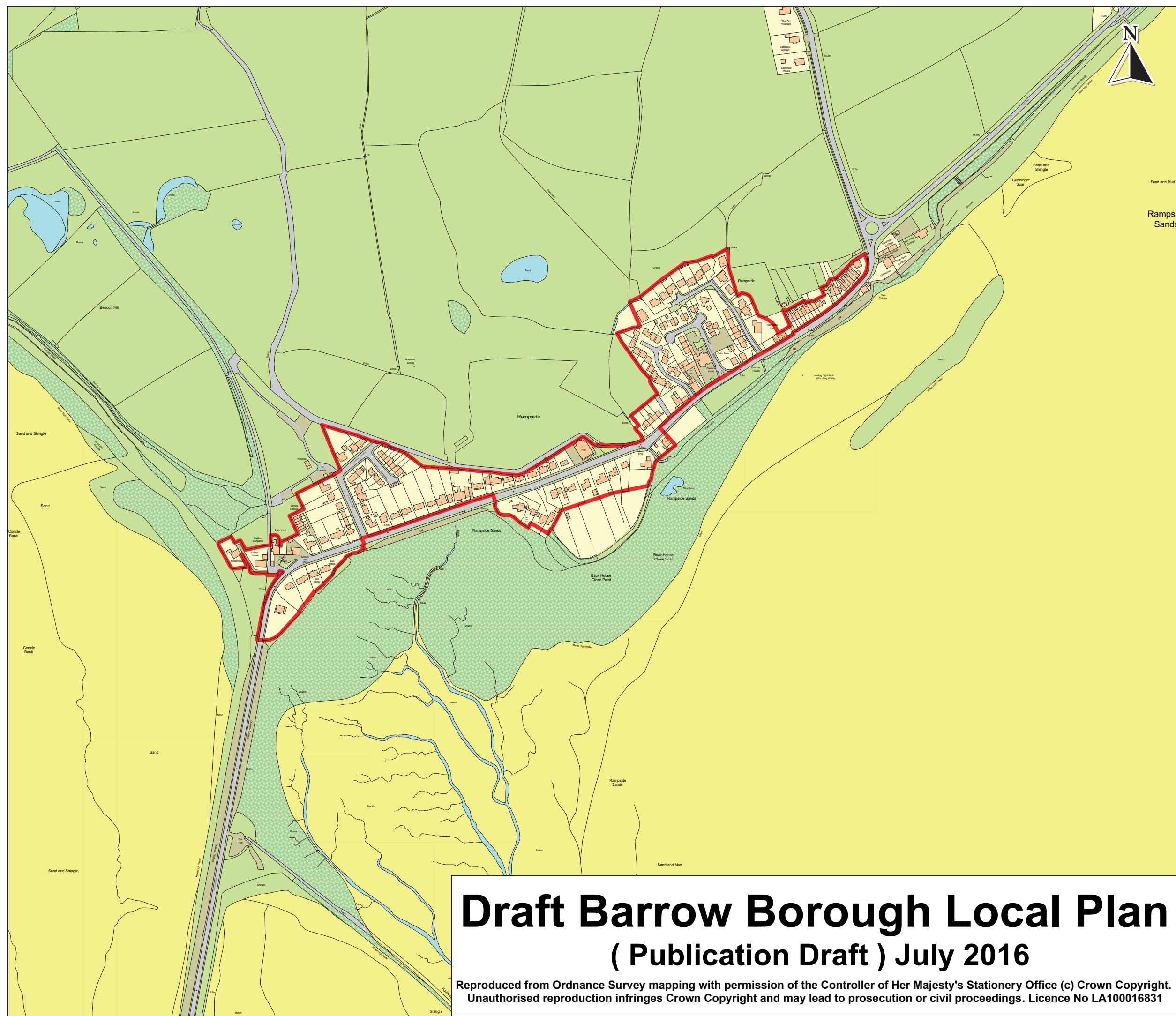
Electronic copies of this map in PDF format can be found at <https://data.barrowbc.gov.uk>

The maps can also be viewed online along with other council information at <https://webgis1.barrowbc.gov.uk/webgis>

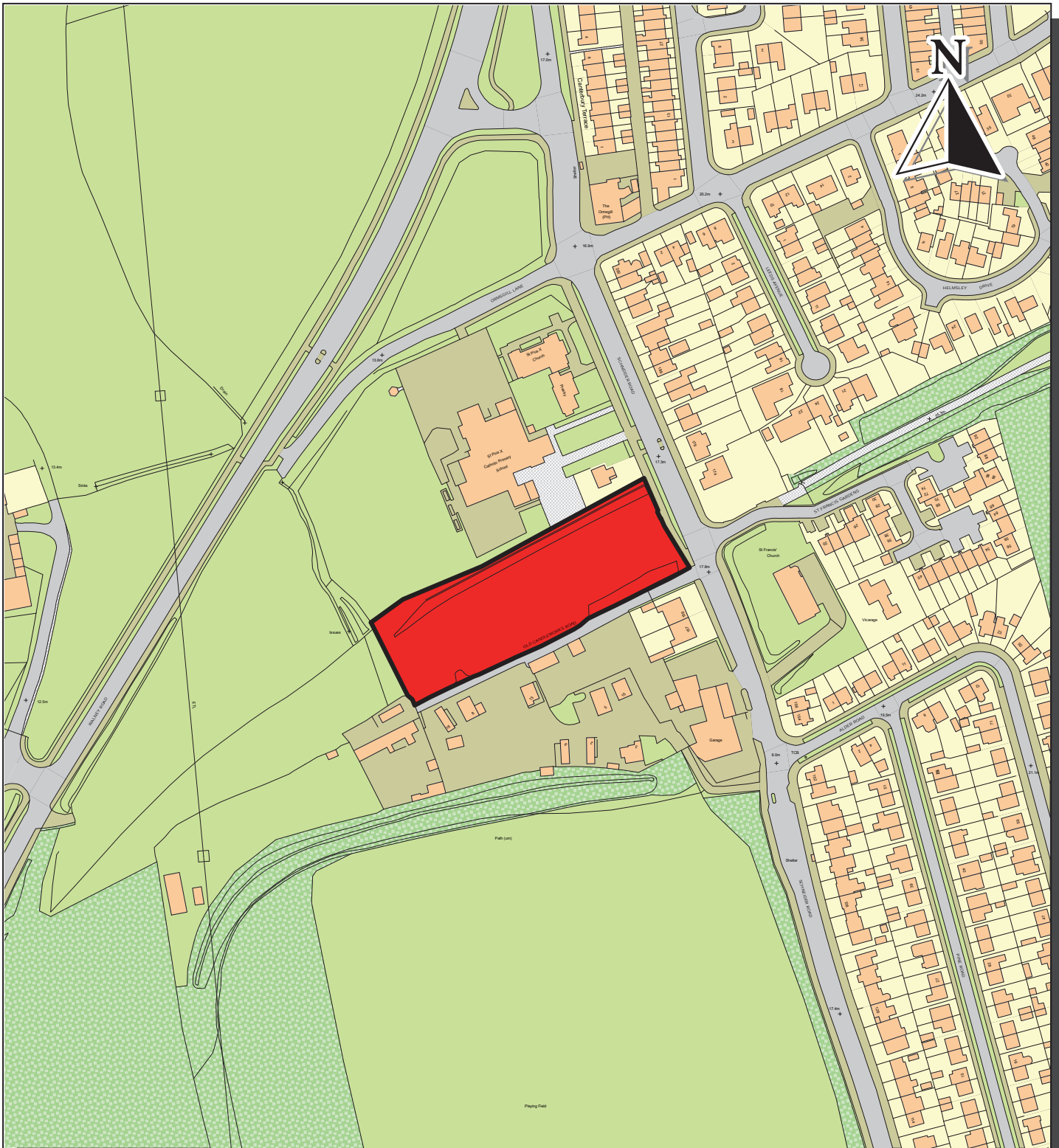
Scale 1:2500

Draft Barrow Borough Local Plan (Publication Draft) July 2016

Reproduced from Ordnance Survey mapping with permission of the Controller of Her Majesty's Stationery Office (c) Crown Copyright. Unauthorised reproduction infringes Crown Copyright and may lead to prosecution or civil proceedings. Licence No LA100016831



Gypsy and Traveller Site Old Candleworks Road



Barrow Borough Local Plan Publication Draft July 2016

Site Area : 0.61 hectares

(c) Crown Copyright and database right 2016.
Ordnance Survey LA100016831



Working together to support sustainable development within the Borough of Barrow-in-Furness





KEY

-  Residential protection areas
-  Town centre
-  Barrow primary shopping area
-  Edge of centre sites

This map must be viewed in conjunction with the Green Infrastructure maps.

Electronic copies of this map in PDF format can be found at <https://data.barrowbc.gov.uk>

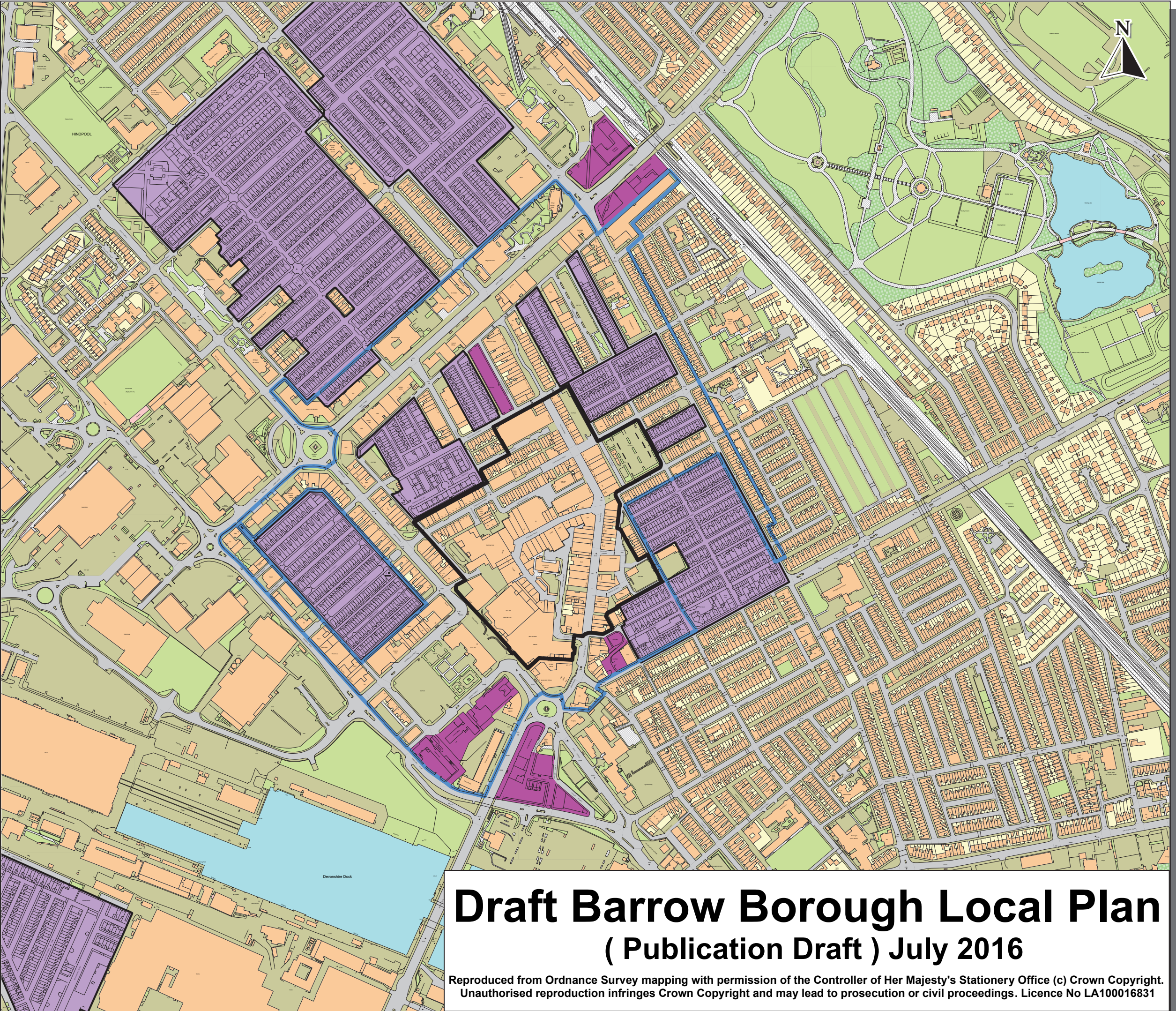
The maps can also be viewed online along with other council information at <https://webgis1.barrowbc.gov.uk/webgis>

Scale 1:5000

Draft Barrow Borough Local Plan

(Publication Draft) July 2016

Reproduced from Ordnance Survey mapping with permission of the Controller of Her Majesty's Stationery Office (c) Crown Copyright. Unauthorised reproduction infringes Crown Copyright and may lead to prosecution or civil proceedings. Licence No LA100016831





KEY



This map must be viewed in conjunction with the Green Infrastructure maps.

Electronic copies of this map in PDF format can be found at <https://data.barrowbc.gov.uk>

The maps can also be viewed online along with other council information at <https://webgis1.barrowbc.gov.uk/webgis>

Scale 1:2500



Draft Barrow Borough Local Plan (Publication Draft) July 2016

Reproduced from Ordnance Survey mapping with permission of the Controller of Her Majesty's Stationery Office (c) Crown Copyright. Unauthorised reproduction infringes Crown Copyright and may lead to prosecution or civil proceedings. Licence No LA100016831

Contact:

Planning Policy Team

Development Services

Barrow-in-Furness Borough Council

Town Hall

Duke Street

Barrow in Furness

Cumbria LA14 2LD

Email: developmentplans@barrowbc.gov.uk

www.barrowbc.gov.uk/planning

Working together to support sustainable development within the Borough of Barrow-in-Furness



