


## BARROW BOROUGH LOCAL PLAN 2016 - 2031


### Appendix C - South




Reproduced from Ordnance Survey mapping with permission of the Controller of Her Majesty's Stationary Office (c) Crown Copyright. Unauthorised reproduction infringes Crown Copyright and may lead to prosecution or civil proceedings. Licence No LA100016031

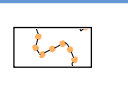

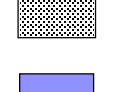


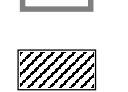
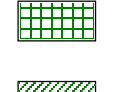

Working together to support sustainable development within the Borough of Barrow-in-Furness

**DEVELOPMENT SERVICES**



### KEY



-  Policy C3b - Groundwater Protection Area Relating to Major Aquifer
-  Policy C6 - Suitable Areas for Wind Energy
-  Policy DS4 - Opportunity Areas
-  Policy EC2 - Employment Allocations
-  Policy EC7 - Energy Uses Opportunity Area
-  Policy H3 - Housing Allocations
-  Policy H4 - Development Cords
-  Policy HE6 - Scheduled Ancient Monuments
-  Policy N3 - Local Geological Sites
-  Policy N3 - Natura 2000 Sites (Ramsar, SAC, SPA)
-  Policy N3 - Sites of Special Scientific Interest
-  Policy N3 - Nature Conservation-Nationally Important Sites
-  Policy R2, R10 & R11 - Town Centres
-  Policy R3, R4 & R8 Barrow Primary Shopping Area
-  Policy R18 - Residential Protection Areas
-  Policy R19 - Neighbourhood Shopping Centres
-  Barrow Port Area Action Plan
-  Policy P1 - Port of Barrow
-  Policy G12 - Green Wedges
-  Policy G13 - Green Links
-  Policy G14 - Green Spaces
-  Policy G15 - Green Routes

0 1 Kilometres  
Scale 1:10,000

